

# Outer Dowsing Offshore Wind

## Environmental Statement

### Chapter 25 Land Use

### Volume 2 Figures

Date: March 2024

Document Reference: 6.2.25

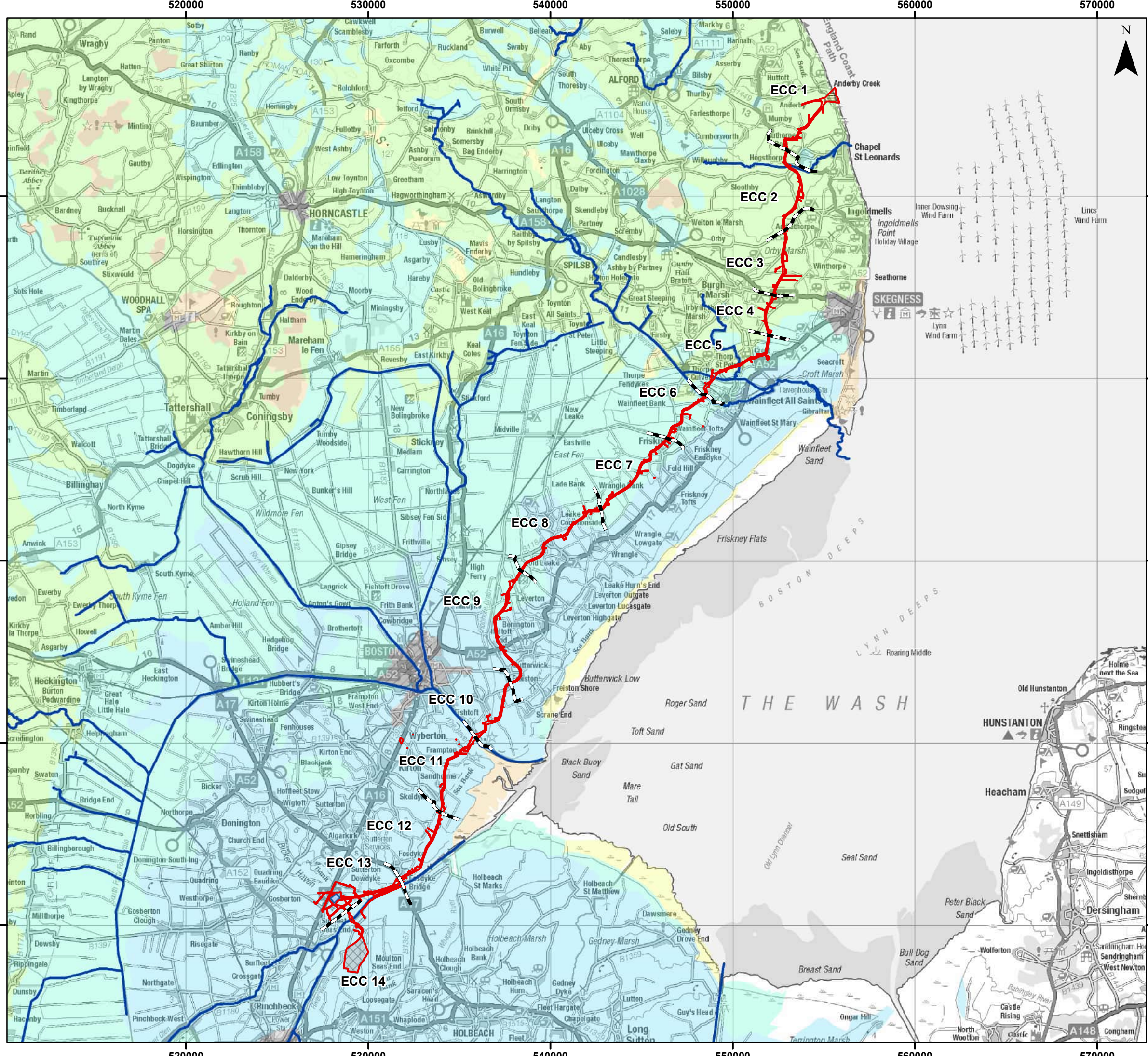
Pursuant to APFP Regulation: 5(2)(a)

Rev: 1.0

Company:	<b>Outer Dowsing Offshore Wind</b>	Asset:	<b>Whole Asset</b>			
Project:	<b>Whole Wind Farm</b>	Sub Project/Package:	Whole Asset			
Document Title or Description:	Chapter 25 Land Use					
Internal Document Number:	PP1-ODOW-DEV-CS-FIG-0025	3 <sup>rd</sup> Party Doc No (If applicable):	N/A			
Outer Dowsing Offshore Wind accepts no liability for the accuracy or completeness of the information in this document nor for any loss or damage arising from the use of such information.						
Rev No.	Date	Status / Reason for Issue	Author	Checked by	Reviewed by	Approved by
1.0	March 2024	DCO Application	Outer Dowsing	SLR	Shepherd and Wedderburn	Outer Dowsing

## Table of Figures

- Figure 25.1 Land Use Study Area (document reference 6.2.25.1)
- Figure 25.2 Agricultural Land (document reference 6.2.25.2)
- Figure 25.3 Recreational Land (document reference 6.2.25.3)
- Figure 25.4 Utilities (document reference 6.2.25.4)



### Legend

- ▬ Order Limits
- ▬ Onshore Substation (OnSS) Footprint
- Landfall Trenchless Works Area
- Transition Joint Bay Area
- Connection Area
- ▬ Statutory Main River

### Agricultural Land Classification (Grade)

- Grade 1
- Grade 2
- Grade 3
- Grade 4
- Non Agricultural
- Urban

Sources:  
 © Crown copyright [and database rights] (2024) 0100031673 OS OpenData.  
 © Natural England copyright. Contains Ordnance Survey data.  
 © Environment Agency copyright and/or database right.



Coordinate System: British National Grid  
 0 5 10 km

Scale: 1:200,000 A3 Page Size

Environmental Statement  
 Land Use Study Area  
 Figure 25.1



Date: 27/02/2024  
 Produced By: RD  
 Revision: 0.1



© Crown copyright [and database rights] (2024) 0100031673

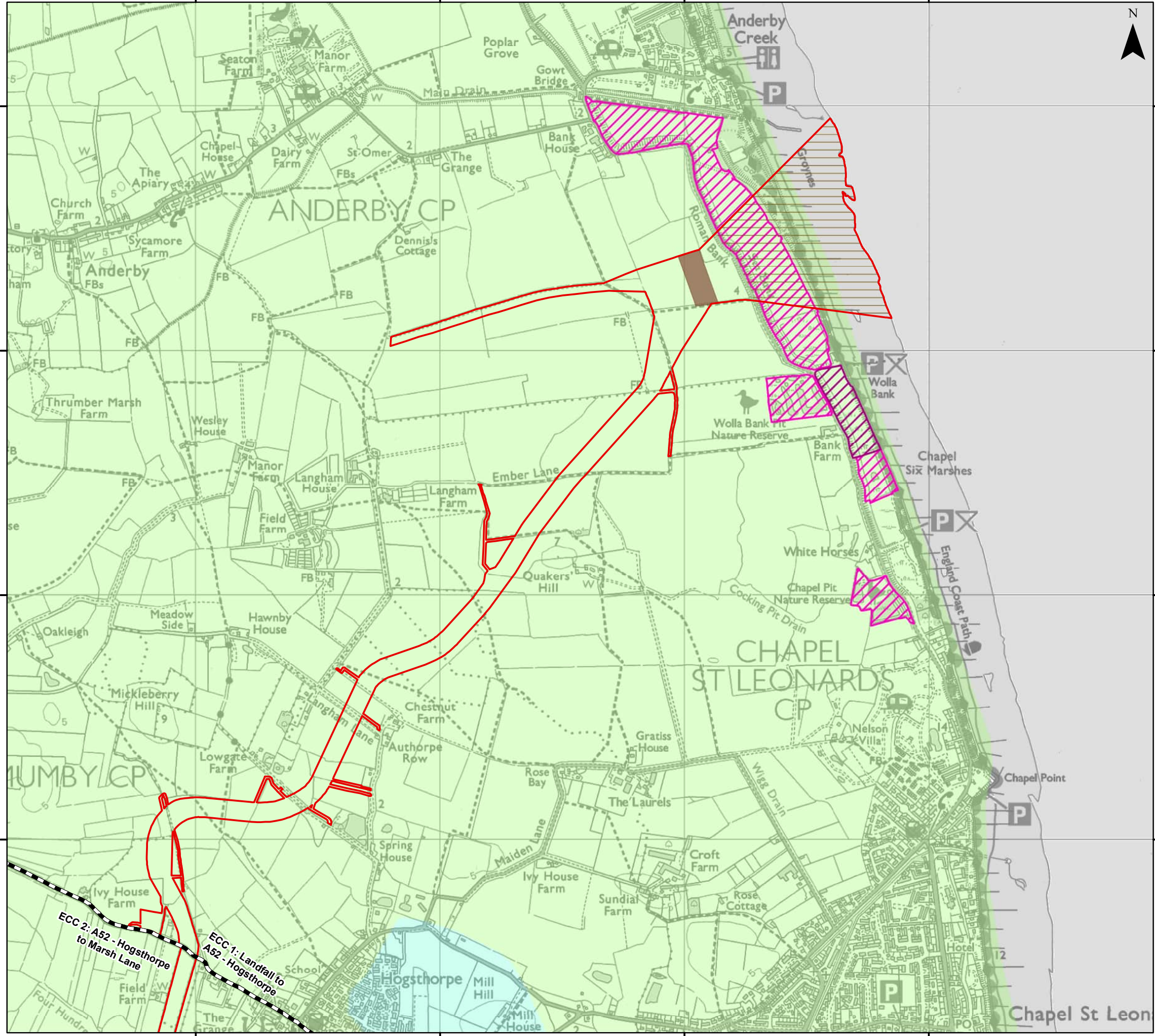
Document Path: F:\05356 - Gobe Consultants Ltd\00012 GTR4 Outer Dowsing\Tech\GIS\Drawings\Map\2023 09 Environmental Statement\Land Use\Chapter\05356\_00012\_0770 0 Land Use Study Area.mxd

553000









554000

555000

556000



### Legend

-  Order Limits
-  Onshore Segment Break
-  Landfall Trenchless Works Area
-  Transition Joint Bay Area
- Environmental Stewardship Scheme Agreement**
-  Higher Level Stewardship
-  Entry Level plus Higher Level Stewardship
- Agricultural Land Classification (Grade)**
-  Grade 2
-  Grade 3

Sources:  
© Natural England copyright. Contains Ordnance Survey data.



Coordinate System: British National Grid

0 0.5 1 km

Scale: 1:15,000 A3 Page Size

Environmental Statement

Agricultural Land: ECC 1

Figure 25.2.1

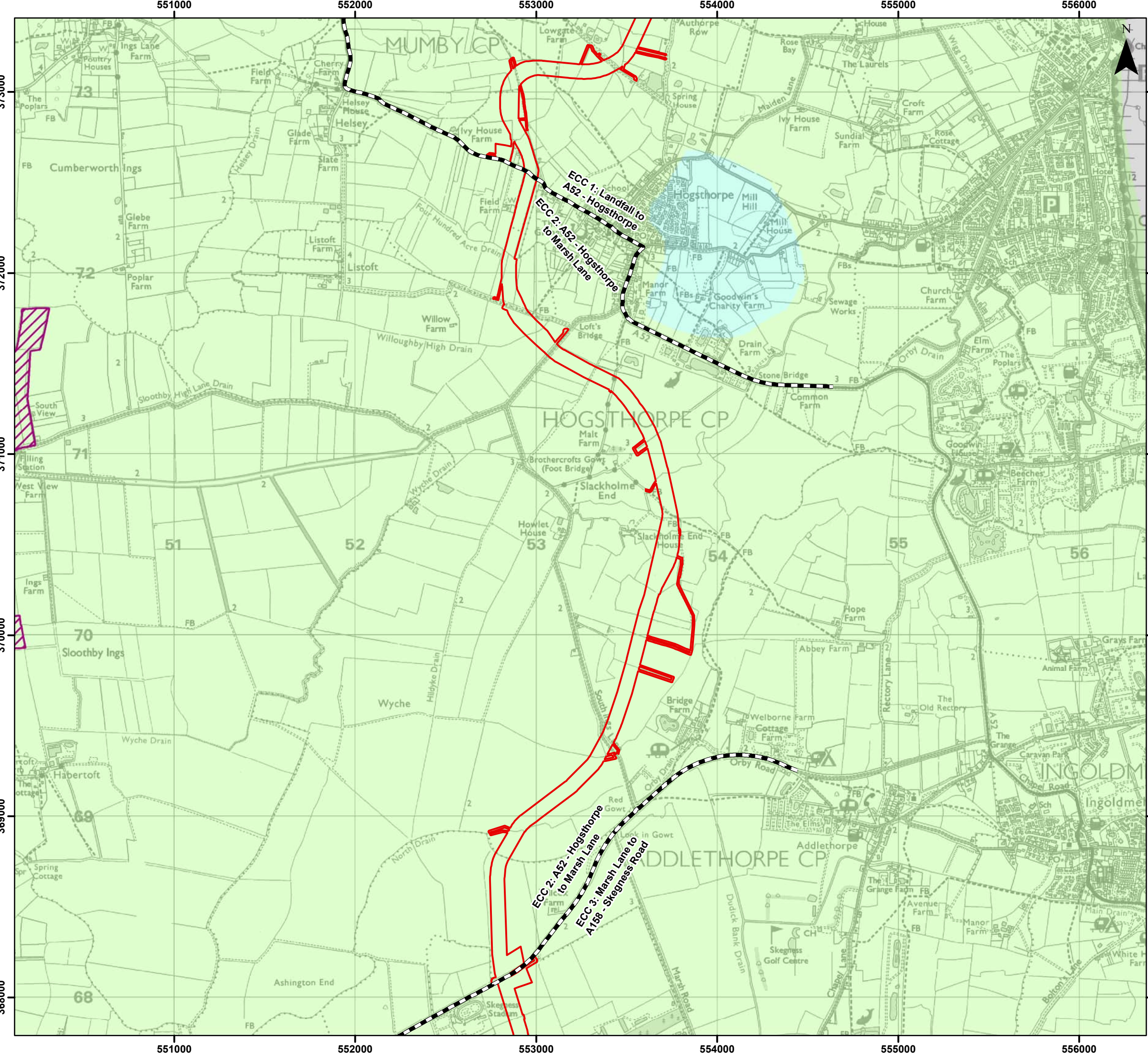


Date: 29/02/2024  
Produced By: RD  
Revision: 0.1



© Crown copyright [and database rights] (2024)  
0100031673

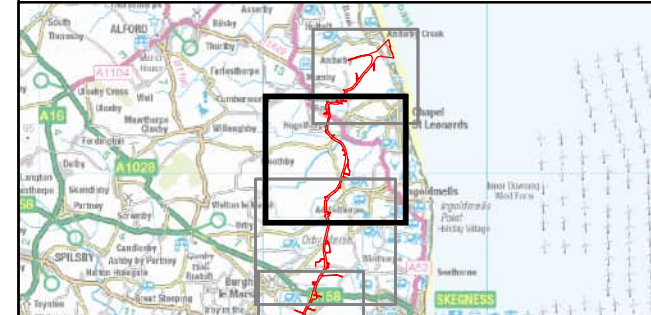
Document Path: F:\05356 - Gobe Consultants Ltd\0012 GTRD Outer Dowsing\Tech\GIS\DWG\Wing\2023 09 Environmental Statement\and Use\Chapel\05356 00012.0772.0 Agricultural Land.mxd



**Legend**

- Order Limits
- Onshore Segment Break
- Environmental Stewardship Scheme Agreement**
- Entry Level plus Higher Level Stewardship
- Agricultural Land Classification (Grade)**
- Grade 2
- Grade 3

Sources:  
© Natural England copyright. Contains Ordnance Survey data.



Coordinate System: British National Grid  
0 0.5 1 km

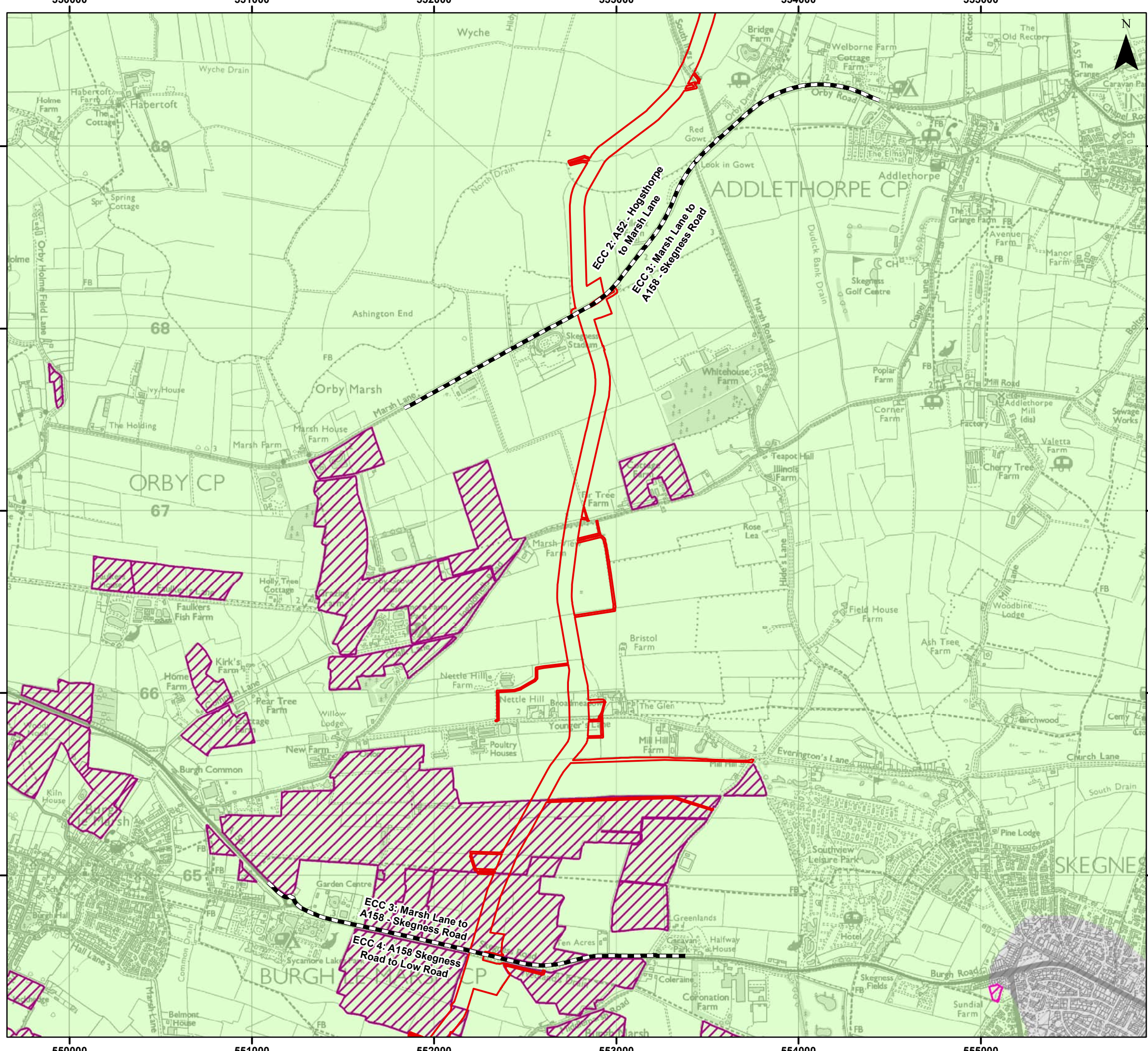
Scale: 1:20,000 A3 Page Size

Environmental Statement  
Agricultural Land: ECC 2  
  
Figure 25.2.2

Date: 29/02/2024  
Produced By: RD  
Revision: 0.1

© Crown copyright [and database rights] (2024)  
0100031673

Document Path: P:\05356 - Gobe Consultants Ltd\00012 GTR4 Outer Dowsing\Tech\GIS\DWG\Wking\2023 09 Environmental Statement\and Use\Chapter05356 00012.0772.0 Agricultural Land.mxd



**Legend**

- Order Limits
- Onshore Segment Break
- Environmental Stewardship Scheme Agreement**
- Higher Level Stewardship
- Entry Level plus Higher Level Stewardship
- Agricultural Land Classification (Grade)**
- Grade 3
- Urban

Sources:  
© Natural England copyright. Contains Ordnance Survey data.



Coordinate System: British National Grid  
0 0.5 1 km

Scale: 1:20,000 A3 Page Size

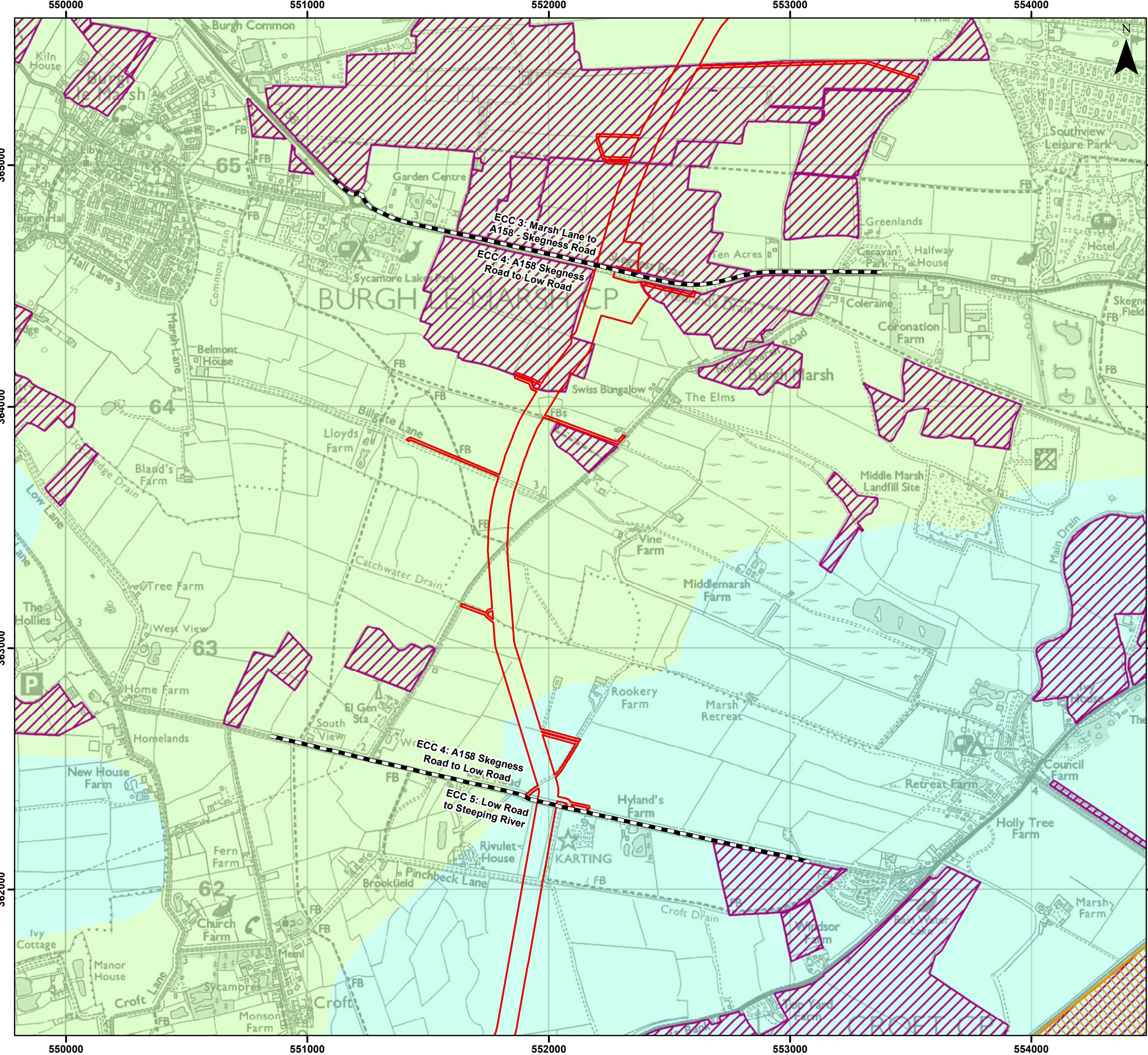
Environmental Statement  
Agricultural Land: ECC 3  
Figure 25.2.3



Date: 29/02/2024  
Produced By: RD  
Revision: 0.1

© Crown copyright [and database rights] (2024) 0100031673

Document Path: P:\05356 - Gobe Consultants Ltd\00012 GTRD Outer Dowsing\Tech\GIS\DW\Wing\2023 09 Environmental Statement\and Use\Chapter\05356 00012.0772.0 Agricultural Land.mxd



### Legend

- Order Limits
- Onshore Segment Break
- Countryside Stewardship Scheme Agreement
- Environmental Stewardship Scheme Agreement**
- Entry Level plus Higher Level Stewardship
- Agricultural Land Classification (Grade)**
- Grade 2
- Grade 3

Sources:  
© Natural England copyright. Contains Ordnance Survey data.

Coordinate System: British National Grid

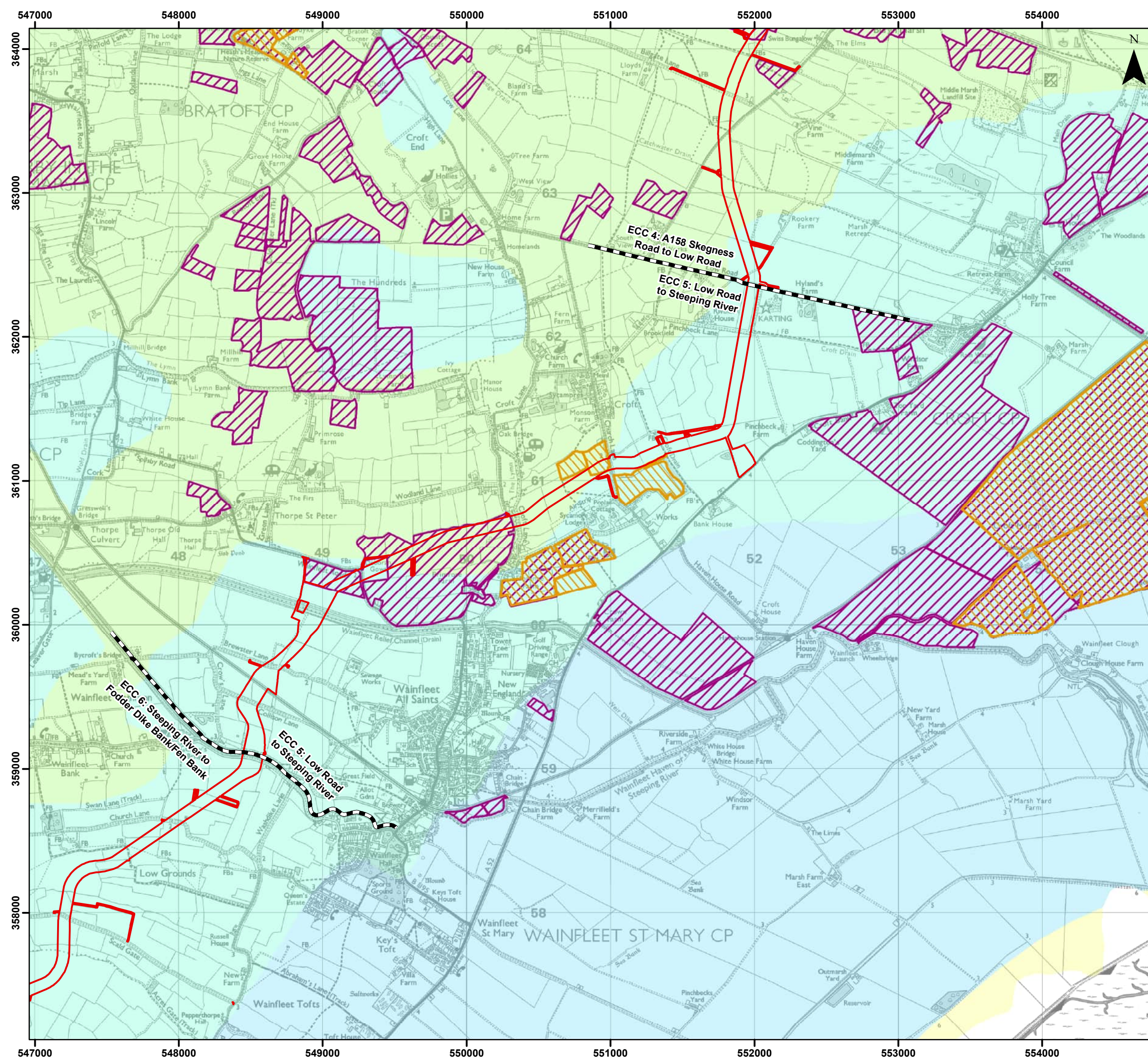
Scale: 1:15,000 A3 Page Size

Environmental Statement  
Agricultural Land: ECC 4  
Figure 25.2.4

Date: 29/02/2024  
Produced By: RD  
Revision: 0.1

© Crown copyright [and database rights] (2024)  
0100031673

Document Path: P:\05356 - Coble Consultants Ltd\0012 GTR4 Outer Dowsing\Tech\GIS\DW\Wing\2023 09 Environmental Statement\and Use\Chapter\05356 0012 0172.0 Agricultural Land.mxd



**Legend**

- Order Limits
- Onshore Segment Break
- Countryside Stewardship Scheme Agreement
- Environmental Stewardship Scheme Agreement

**Environmental Stewardship Scheme Agreement**

- Entry Level plus Higher Level Stewardship

**Agricultural Land Classification (Grade)**

- Grade 1
- Grade 2
- Grade 3
- Grade 4

Sources:  
© Natural England copyright. Contains Ordnance Survey data.



Coordinate System: British National Grid  
0 0.5 1 km

Scale: 1:25,000 A3 Page Size

Environmental Statement  
Agricultural Land: ECC 5

Figure 25.2.5



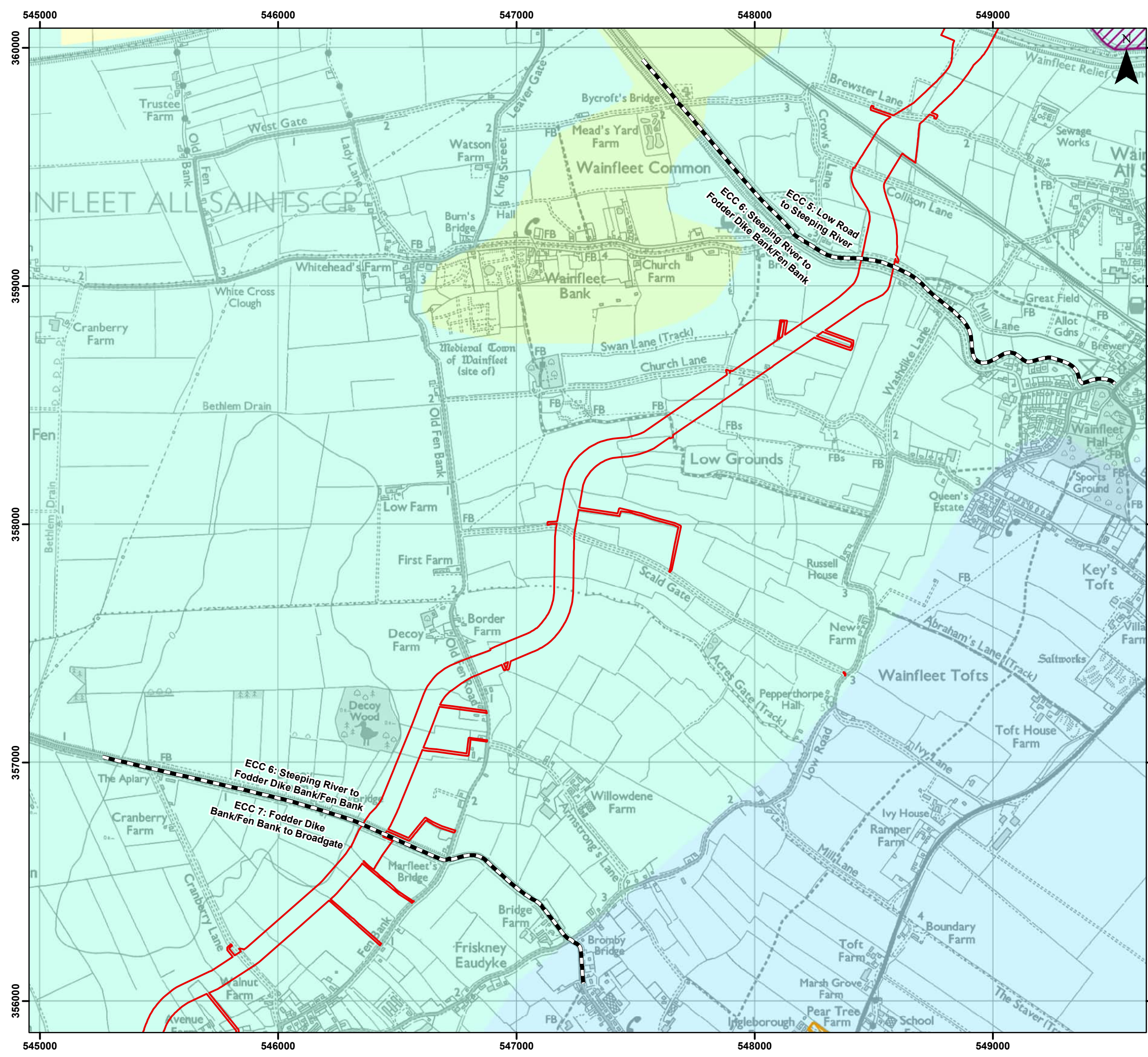
Date: 29/02/2024  
Produced By: RD  
Revision: 0.1



© Crown copyright [and database rights] (2024) 0100031673

Document Path: P:\05356 - Coble Consultants Ltd\0012 GTR4 Outer Dowsing\Tech\GIS\DWG\Wing\2023 09 Environmental Statement\Land Use\Chapter\05356\_00012\_07220 Agricultural Land.mxd





**Legend**

- Order Limits
- Onshore Segment Break
- Countryside Stewardship Scheme Agreement
- Environmental Stewardship Scheme Agreement**
- Entry Level plus Higher Level Stewardship
- Agricultural Land Classification (Grade)**
- Grade 1
- Grade 2
- Grade 3
- Grade 4

Sources:  
© Natural England copyright. Contains Ordnance Survey data.



Coordinate System: British National Grid  
0 0.5 1 km

Scale: 1:15,000 A3 Page Size

Environmental Statement  
Agricultural Land: ECC 6

Figure 25.2.6

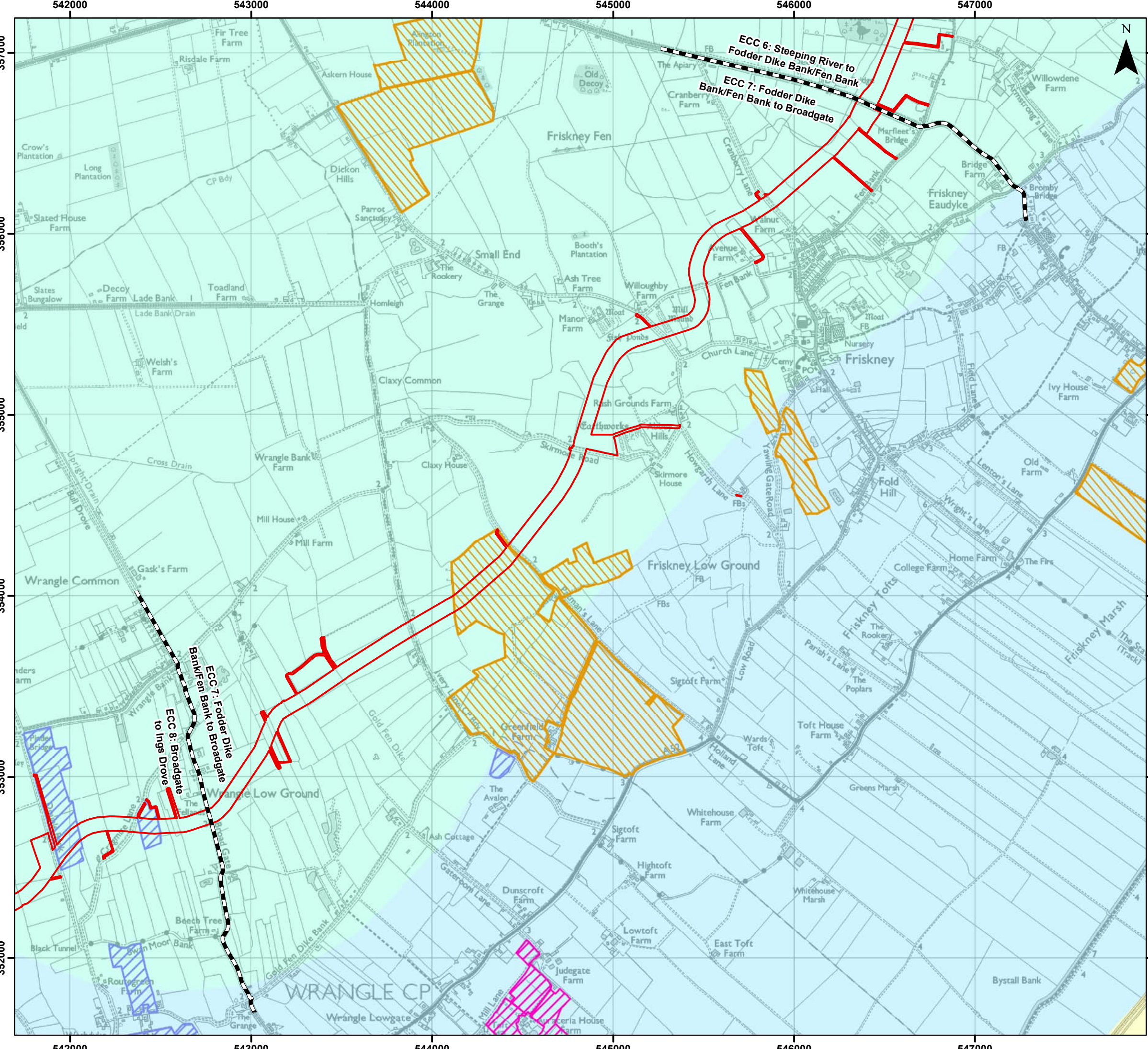
**OUTER DOWING**  
OFFSHORE WIND

**SLR**

Date: 29/02/2024  
Produced By: RD  
Revision: 0.1

© Crown copyright [and database rights] (2024) 0100031673

Document Path: P:\05356 - Coble Consultants Ltd\0012 GTR Outer Dowing\Tech\GIS\DW\GIS\Wing\2023 09 Environmental Statement\Land Use\Chapter\05356 0012 07220 Agricultural Land.mxd



### Legend

- Order Limits
- Onshore Segment Break
- Countryside Stewardship Scheme Agreement

#### Environmental Stewardship Scheme Agreement

- Higher Level Stewardship
- Organic Entry Level plus Higher Level Stewardship

#### Agricultural Land Classification (Grade)

- Grade 1
- Grade 2
- Grade 4

Sources:  
© Natural England copyright. Contains Ordnance Survey data.

Coordinate System: British National Grid

Scale: 1:20,000 A3 Page Size

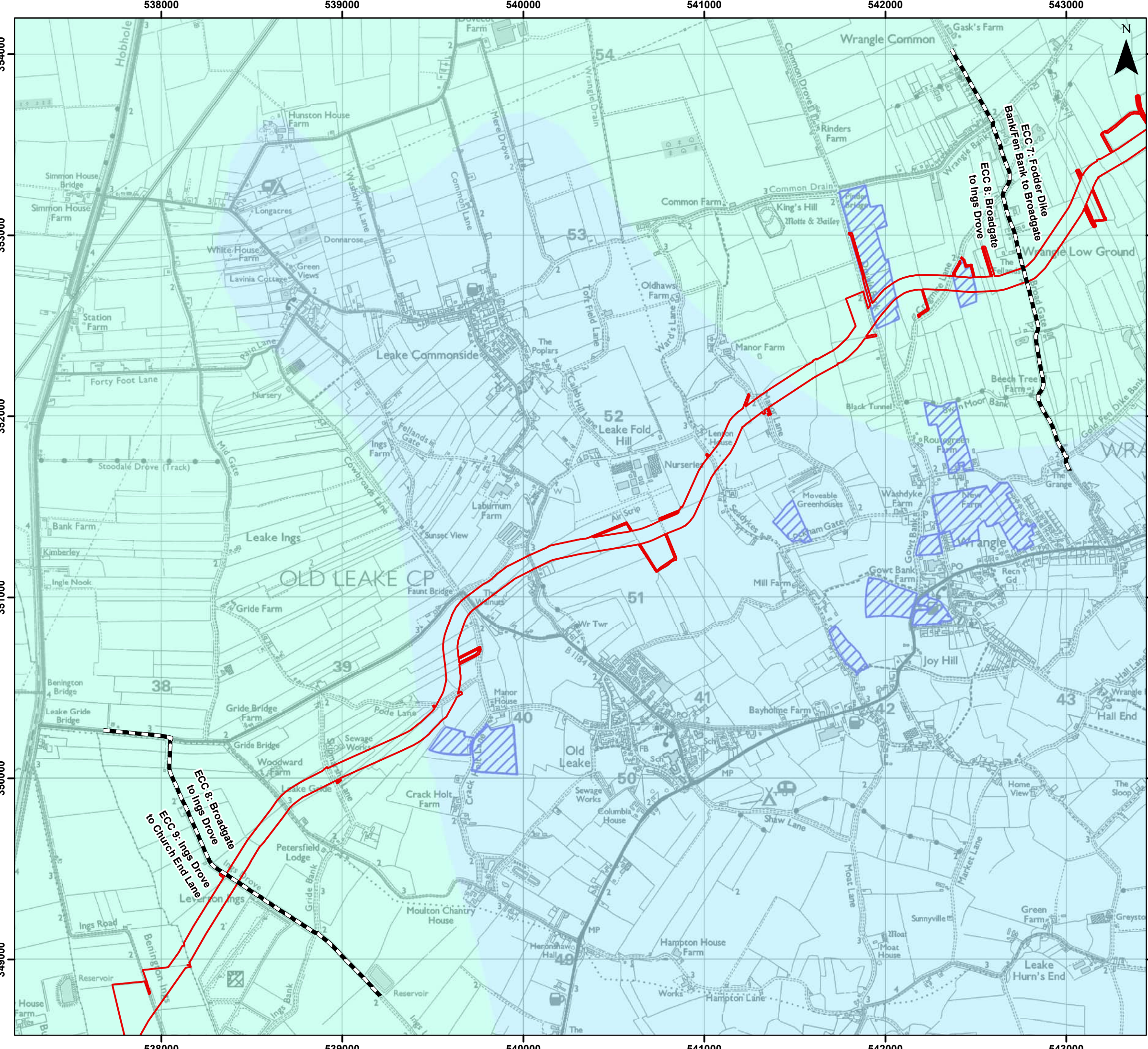
Environmental Statement  
Agricultural Land: ECC 7

Figure 25.2.7

Date: 29/02/2024  
Produced By: RD  
Revision: 0.1

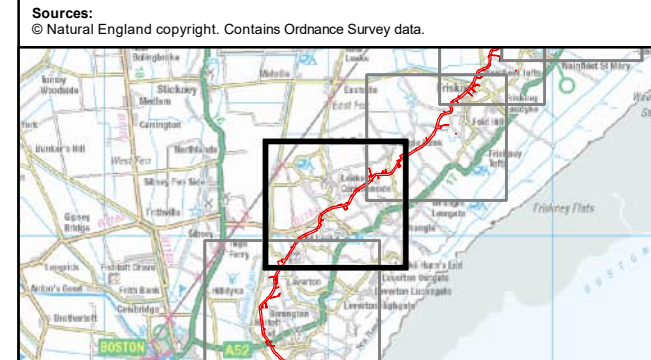
© Crown copyright [and database rights] (2024)  
0100031673

Document Path: F:\05356 - Gobe Consultants Ltd\0012 GTR4 Outer Dowsing\Tech\GIS\DWG\Wing\2023 09 Environmental Statement\and Use\Chapter05356\_0012\_0172.0 Agricultural Land.mxd



**Legend**

- Order Limits
- Onshore Segment Break
- Environmental Stewardship Scheme Agreement**
- Organic Entry Level plus Higher Level Stewardship
- Agricultural Land Classification (Grade)**
- Grade 1
- Grade 2



Coordinate System: British National Grid

Scale: 1:20,000 A3 Page Size

Environmental Statement

Agricultural Land: ECC 8

Figure 25.2.8

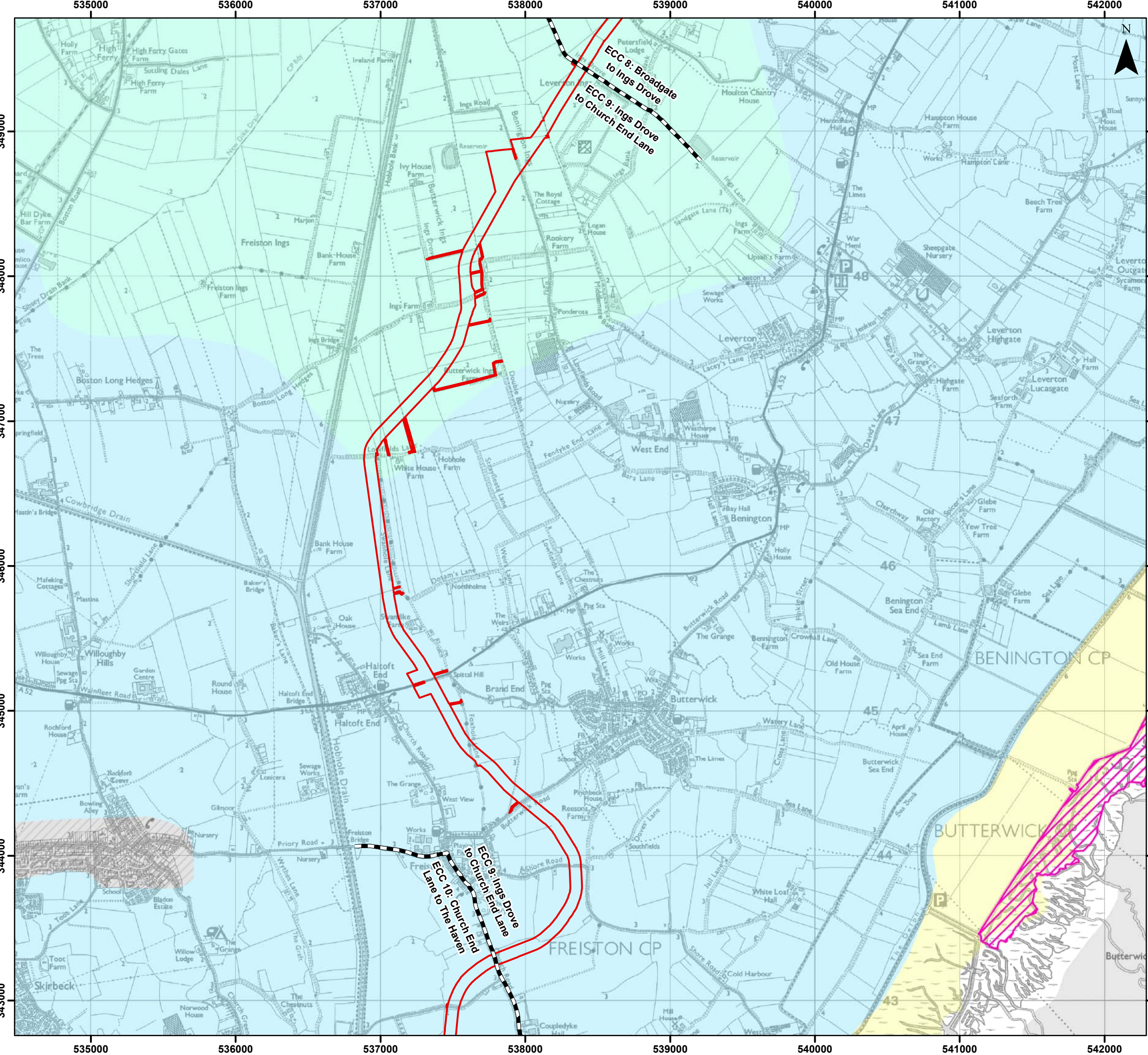
**OUTER DOWSING**  
OFFSHORE WIND

**SLR**

Date: 29/02/2024  
Produced By: RD  
Revision: 0.1

© Crown copyright [and database rights] (2024)  
0100031673

Document Path: P:\05356 - Gobe Consultants Ltd\0012 GTR4 Outer Dowsing\Tech\GIS\DWG\Wiring\2023\_09 Environmental Statement\and Use\Chapter\05356\_0012\_0720 Agricultural Land.mxd



**Legend**

- Order Limits
- Onshore Segment Break
- Environmental Stewardship Scheme Agreement**
  - Higher Level Stewardship
- Agricultural Land Classification (Grade)**
  - Grade 1
  - Grade 2
  - Grade 4
  - Urban

Sources:  
© Natural England copyright. Contains Ordnance Survey data.

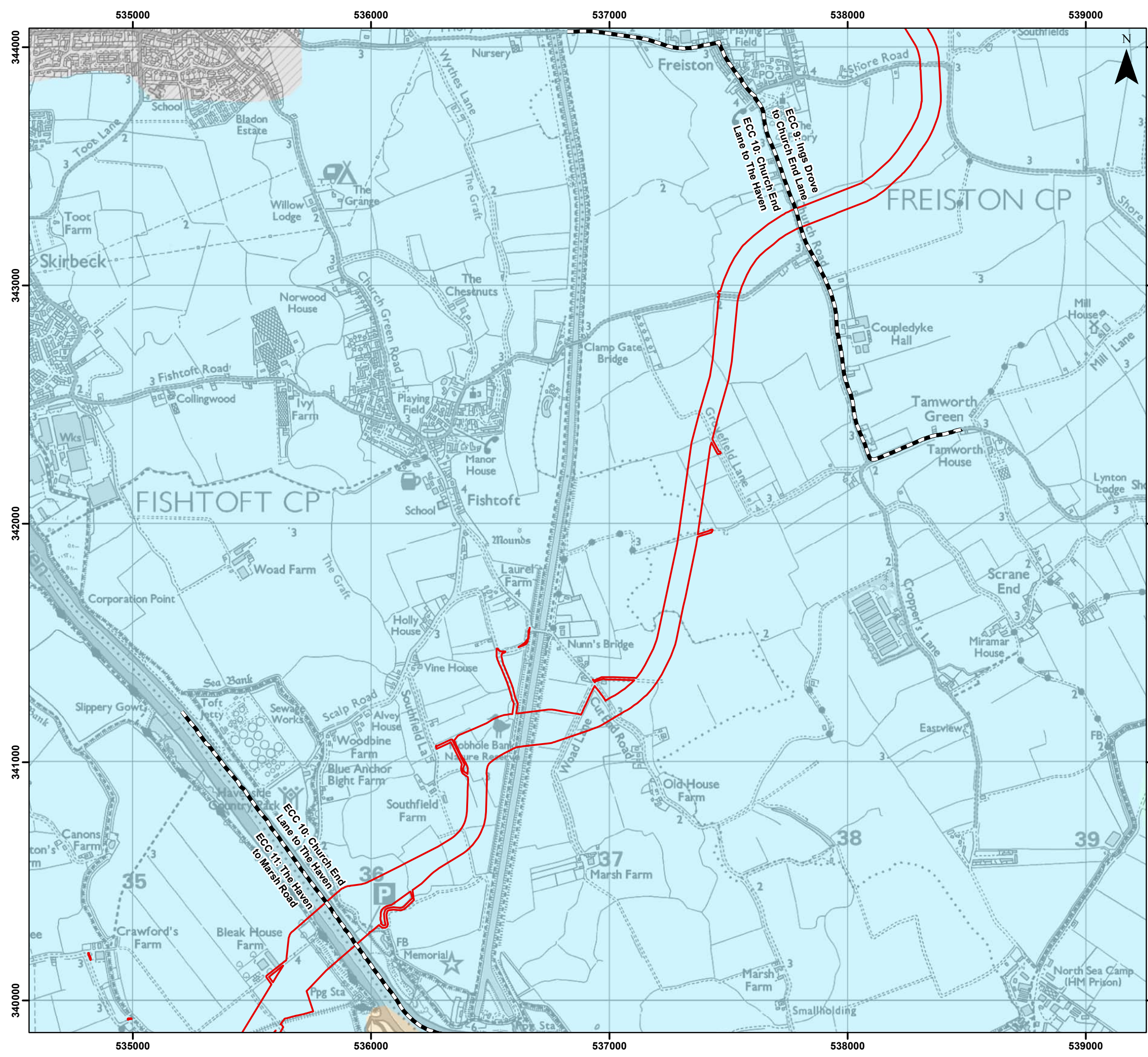
Coordinate System: British National Grid  
0 0.5 1 km  
Scale: 1:25,000  
A3 Page Size

Environmental Statement  
Agricultural Land: ECC 9  
Figure 25.2.9

Date: 29/02/2024  
Produced By: RD  
Revision: 0.1

© Crown copyright [and database rights] (2024)  
0100031673

Document Path: P:\05356 - Gobe Consultants Ltd\0012 GTR4 Outer Dowsing\Tech\GIS\DWG\Wking\2023\_09 Environmental Statement\Land Use\Chapter\05356\_0012\_017220 Agricultural Land.mxd



**Legend**

- Order Limits
- Onshore Segment Break

**Agricultural Land Classification (Grade)**

- Grade 1
- Grade 2
- Non Agricultural
- Urban

Sources:  
© Natural England copyright. Contains Ordnance Survey data.



Coordinate System: British National Grid  
0 0.5 1 km

Scale: 1:15,000 A3 Page Size

Environmental Statement  
Agricultural Land: ECC 10

Figure 25.2.10

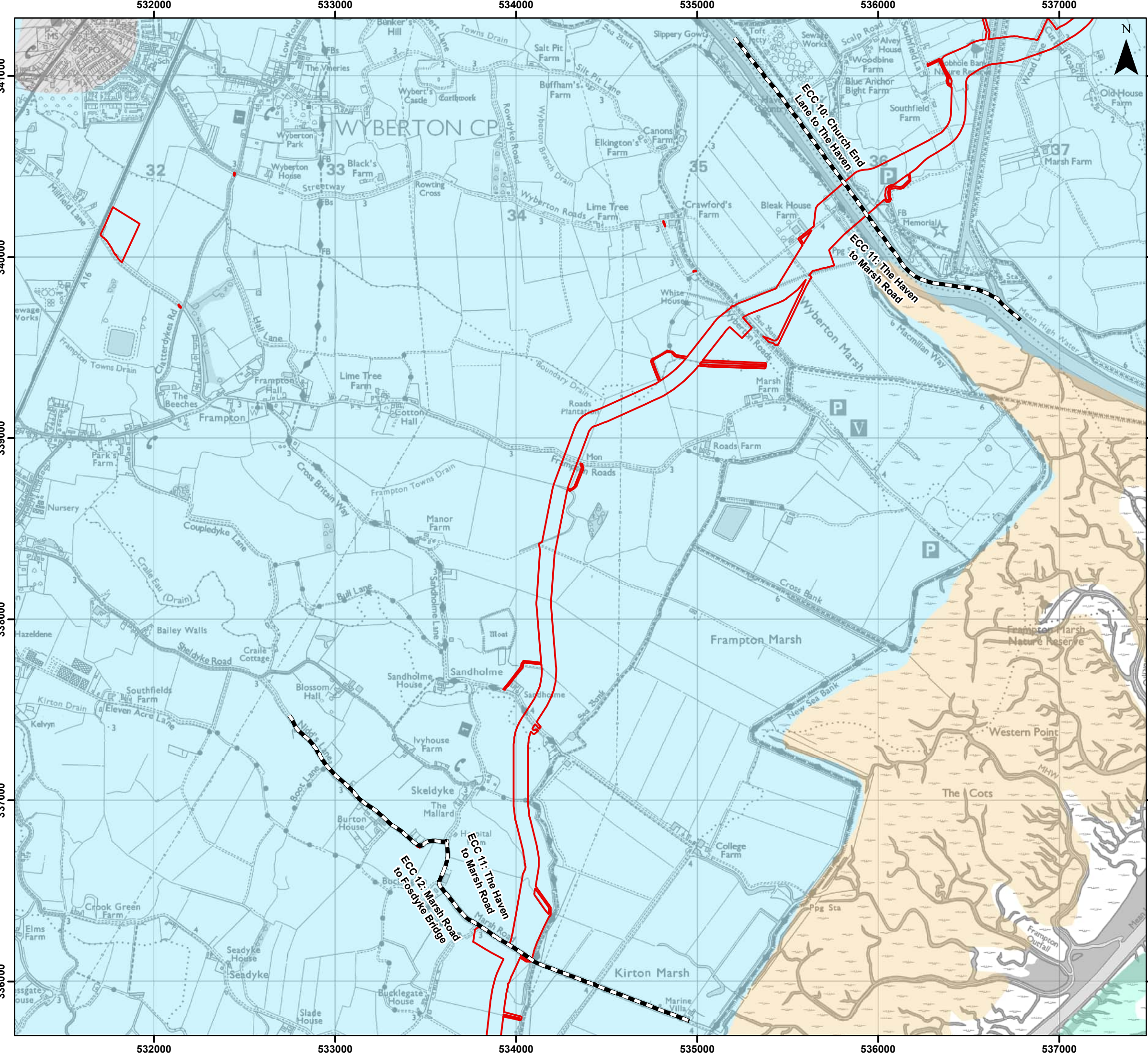


Date: 29/02/2024  
Produced By: RD  
Revision: 0.1



© Crown copyright [and database rights] (2024) 0100031673

Document Path: F:\05356 - Gobe Consultants Ltd\0012 GTR Outer Dowsing\Tech\GIS\DWG\Wing\2023 09 Environmental Statement\Land Use\Chapter\05356\_0012\_0720 Agricultural Land.mxd



**Legend**

- Order Limits
- Onshore Segment Break

**Agricultural Land Classification (Grade)**

- Grade 1
- Grade 2
- Non Agricultural
- Urban

Sources:  
© Natural England copyright. Contains Ordnance Survey data.

Coordinate System: British National Grid

Scale: 1:20,000 A3 Page Size

Environmental Statement

Agricultural Land: ECC 11

Figure 25.2.11

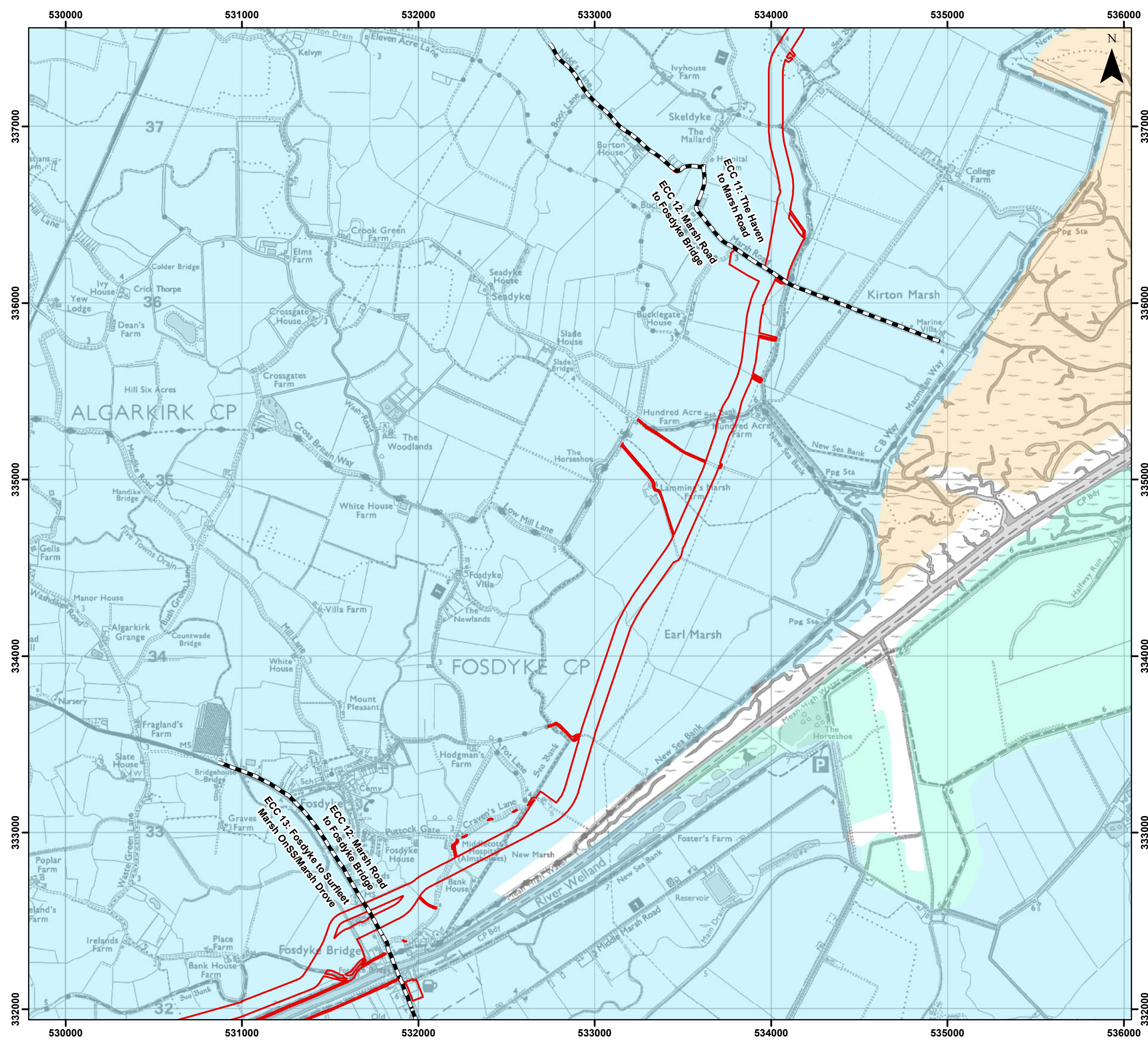
**OUTER DOWING**  
OFFSHORE WIND

**SLR**

Date: 29/02/2024  
Produced By: RD  
Revision: 0.1

© Crown copyright [and database rights] (2024)  
0100031673

Document Path: P:\05356 - Gobe Consultants Ltd\00012 GTR Outer Dowing\Tech\GIS\DW\Wing\2023 09 Environmental Statement\and Use\Chapter\05356 00012.07220 Agricultural Land.mxd



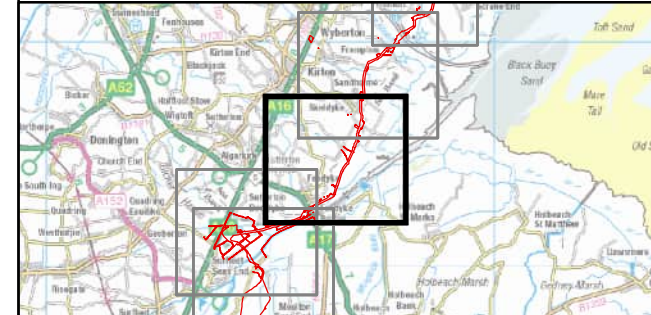
**Legend**

- Order Limits
- Onshore Segment Break

**Agricultural Land Classification (Grade)**

- Grade 1
- Grade 2
- Non Agricultural

Sources:  
© Natural England copyright. Contains Ordnance Survey data.



Coordinate System: British National Grid  
0 0.5 1 km

Scale: 1:20,000 A3 Page Size

Environmental Statement  
Agricultural Land: ECC 12

Figure 25.2.12

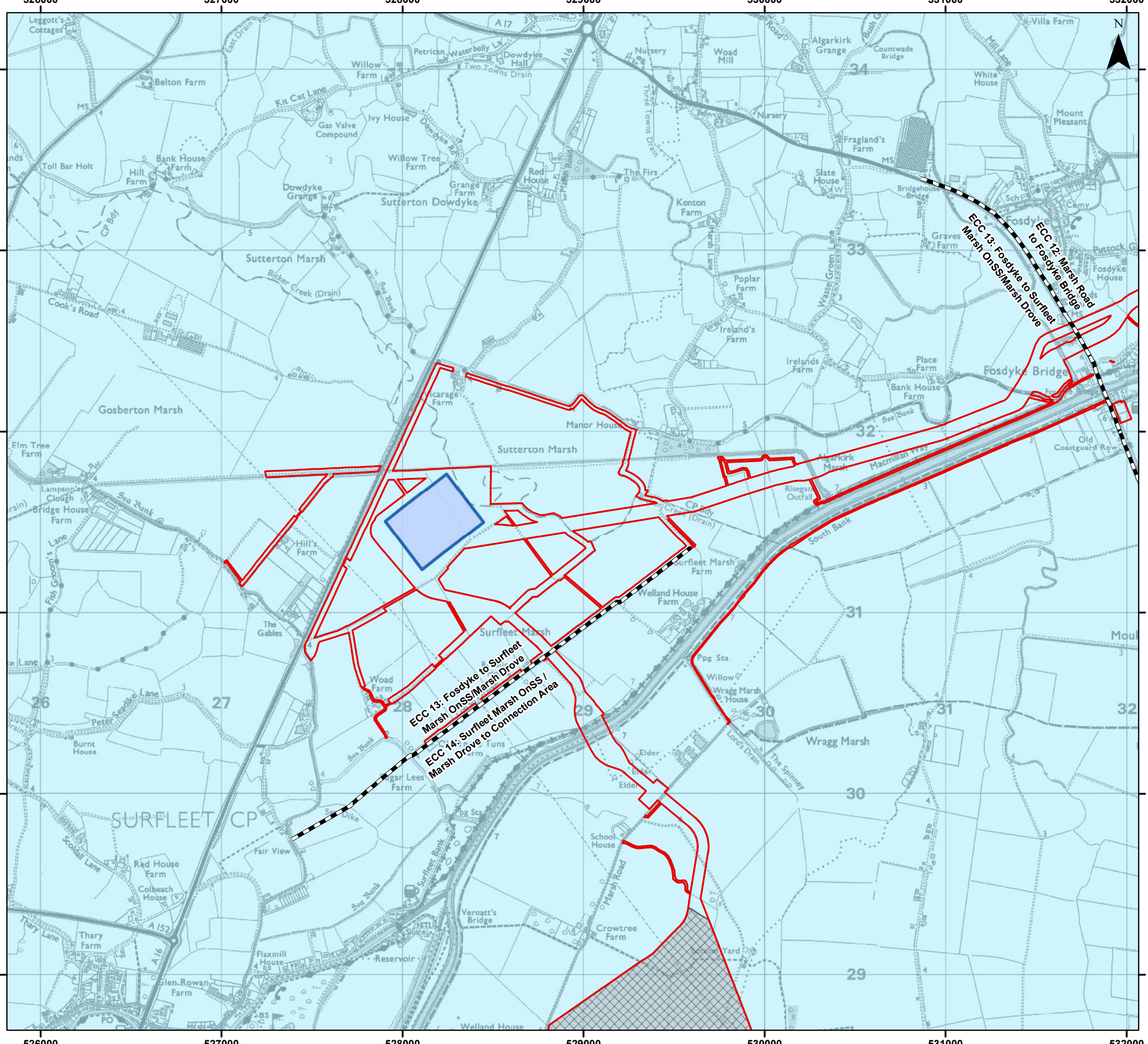


Date: 29/02/2024  
Produced By: RD  
Revision: 0.1



© Crown copyright [and database rights] (2024)  
0100031673

Document Path: F:\05356 - Gobe Consultants Ltd\0012 GTR Outer Dowsing\Tech\GIS\DW\Wing\2023\_09 Environmental Statement\Land Use\Chapter\05356\_0012\_0722\_0 Agricultural Land.mxd



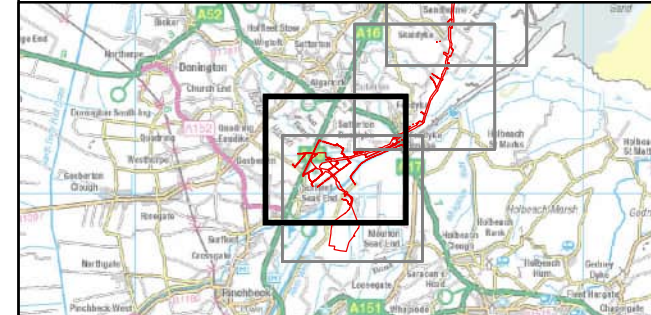
### Legend

- Order Limits
- Onshore Segment Break
- Onshore Substation (OnSS) Footprint
- Connection Area

**Agricultural Land Classification (Grade)**

- Grade 1

Sources:  
 © Natural England copyright. Contains Ordnance Survey data.



Coordinate System: British National Grid  
 0 0.5 1 km

Scale: 1:20,000 A3 Page Size

Environmental Statement  
 Agricultural Land: ECC 13

Figure 25.2.13

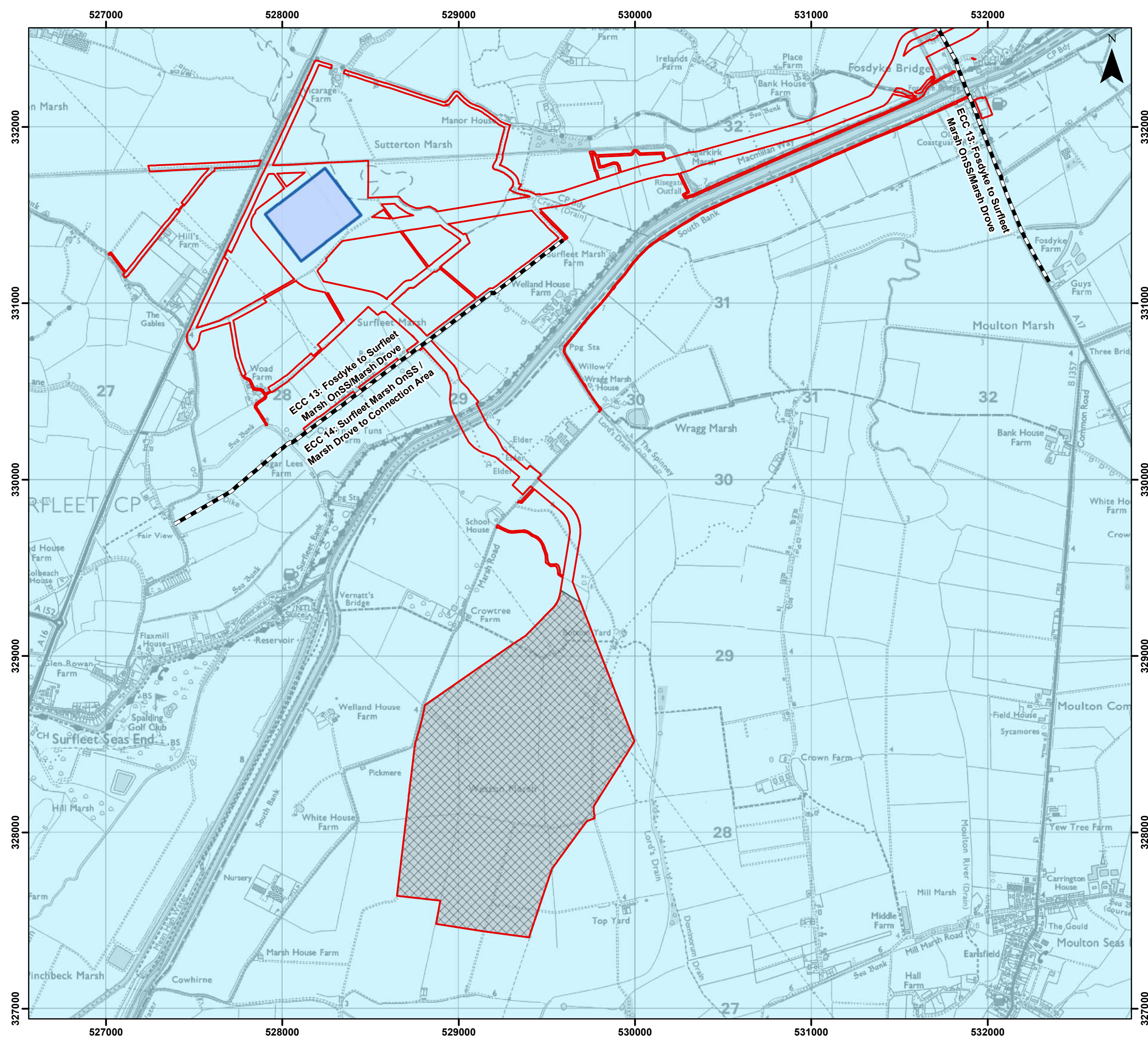


Date: 29/02/2024  
 Produced By: RD  
 Revision: 0.1

© Crown copyright [and database rights] (2024)  
 0100031673

Document Path: P:\05356 - Gobe Consultants Ltd\001012 GTR4 Outer Dowsing\Tech\GIS\DWG\Wkng\2023\_08 Environmental Statement\Land Use\Chapter\05356\_00012\_07220 Agricultural Land.mxd





**Legend**

- Order Limits
- Onshore Segment Break
- Onshore Substation (OnSS) Footprint
- Connection Area

**Agricultural Land Classification (Grade)**

- Grade 1

Sources:  
© Natural England copyright. Contains Ordnance Survey data.

Coordinate System: British National Grid

0 0.5 1 km

Scale: 1:20,000 A3 Page Size

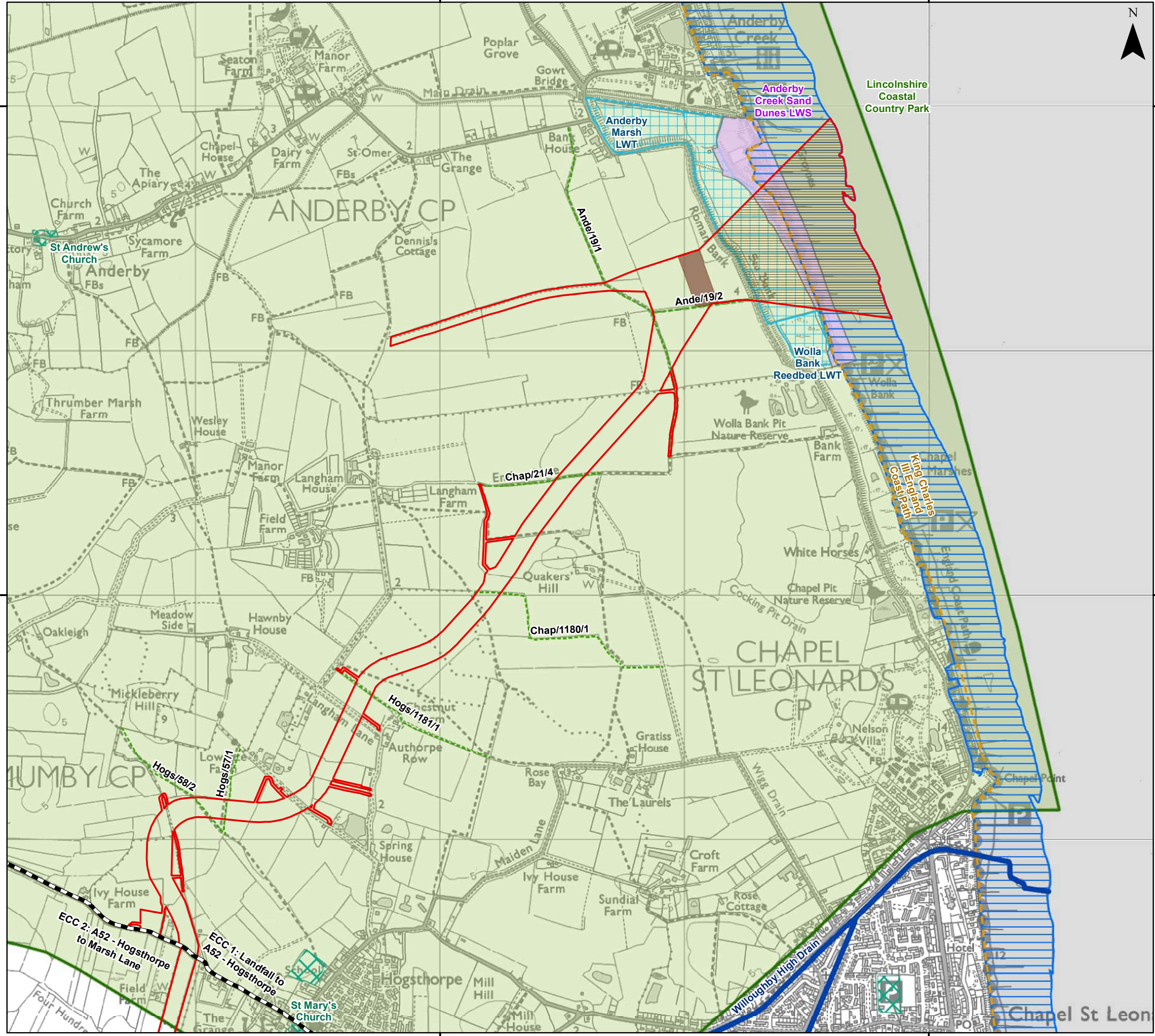
Environmental Statement  
Agricultural Land: ECC 14

Figure 25.2.14

Date: 29/02/2024  
Produced By: RD  
Revision: 0.1

© Crown copyright [and database rights] (2024) 0100031673

Document Path: P:\05356 - Gobe Consultants Ltd\00012 GTR Outer Dowsing\Tech\GIS\DWG\Wing\2023 09 Environmental Statement\Land Use\Chapter\05356\_00012\_0172.0 Agricultural Land.mxd



### Legend

-  Order Limits
-  Onshore Segment Break
-  Landfall Trenchless Works Area
-  Transition Joint Bay Area
-  OS Open Greenspace
-  Local Wildlife Site (LWS)
-  Local Wildlife Trust Site (LWT)
-  Coastal Margin
-  Lincolnshire Coastal Country Park
-  Statutory Main River
-  Public Right of Way
-  English Coastal Route

Sources:  
 © Natural England copyright. Contains Ordnance Survey data.  
 © Environment Agency copyright and/or database right.  
 © National Cycle Route data supplied by Sustrans and contains Ordnance Survey data.  
 © OpenStreetMap contributors under Open Database Licence.  
 Locally Designated Sites provided by Lincolnshire Environmental Records Centre (August 2023).



Coordinate System: British National Grid  
 0 0.5 1 km  
 Scale: 1:15,000 A3 Page Size

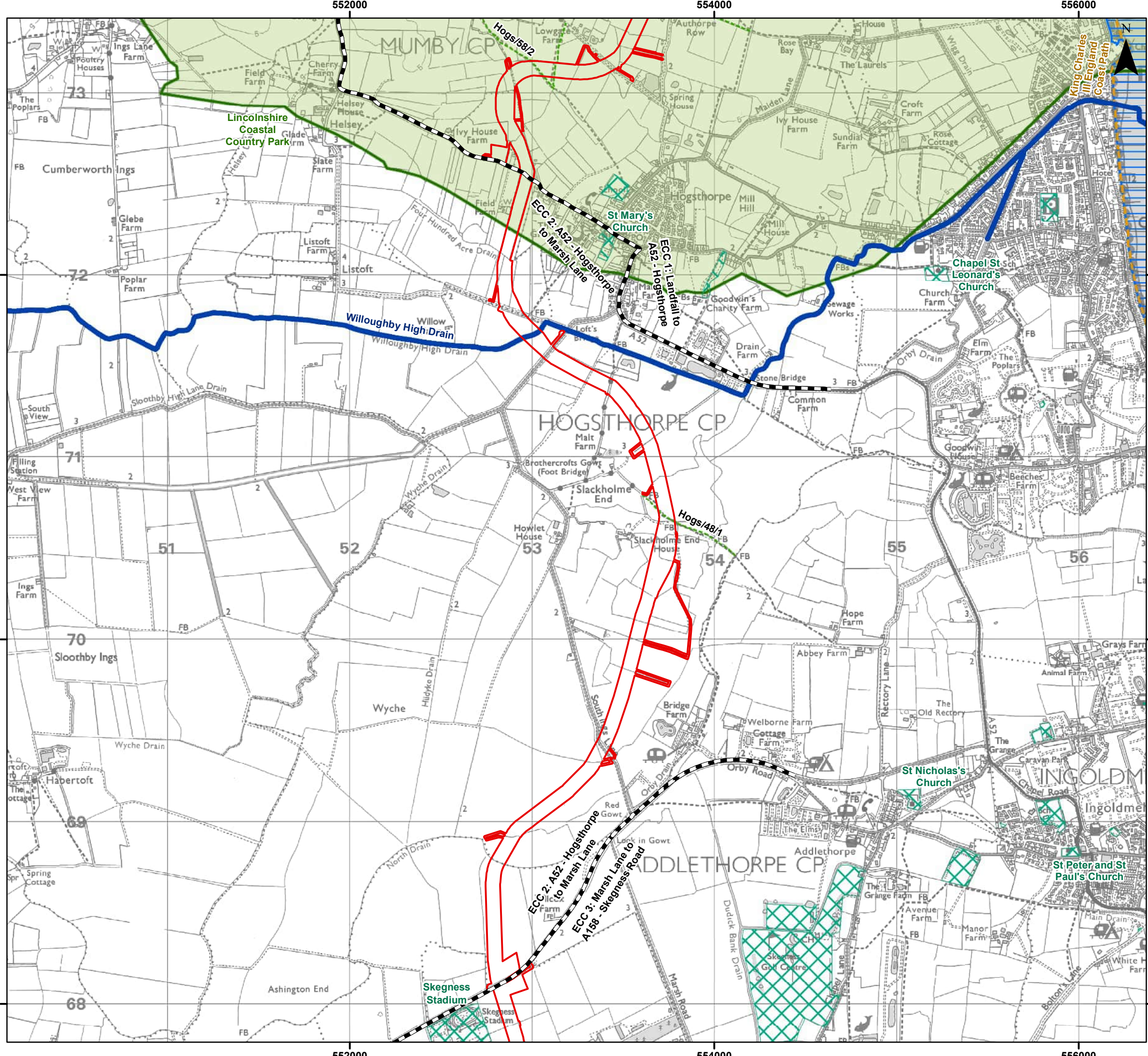
Environmental Statement  
 Recreational Land: ECC 1  
 Figure 25.3.1



Date: 29/02/2024  
 Produced By: RD  
 Revision: 0.1

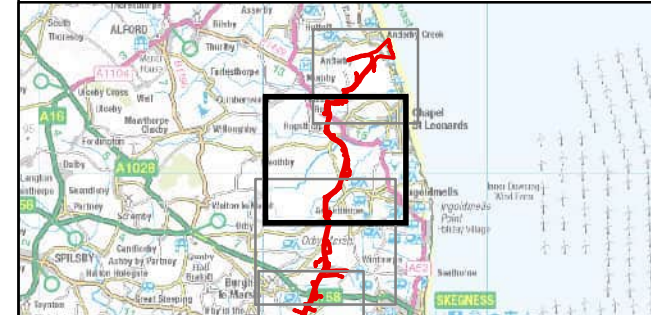


© Crown copyright [and database rights] (2024) 0100031673



- ### Legend
- Order Limits
  - Onshore Segment Break
  - OS Open Greenspace
  - Coastal Margin
  - Lincolnshire Coastal Country Park
  - Statutory Main River
  - Public Right of Way
  - English Coastal Route

Sources:  
 © Natural England copyright. Contains Ordnance Survey data.  
 © Environment Agency copyright and/or database right.  
 © National Cycle Route data supplied by Sustrans and contains Ordnance Survey data.  
 © OpenStreetMap contributors under Open Database Licence.  
 Locally Designated Sites provided by Lincolnshire Environmental Records Centre (August 2023).



Coordinate System: British National Grid  
 0 0.5 1 km

Scale: 1:20,000 A3 Page Size

Environmental Statement  
 Recreational Land: ECC 2  
 Figure 25.3.2

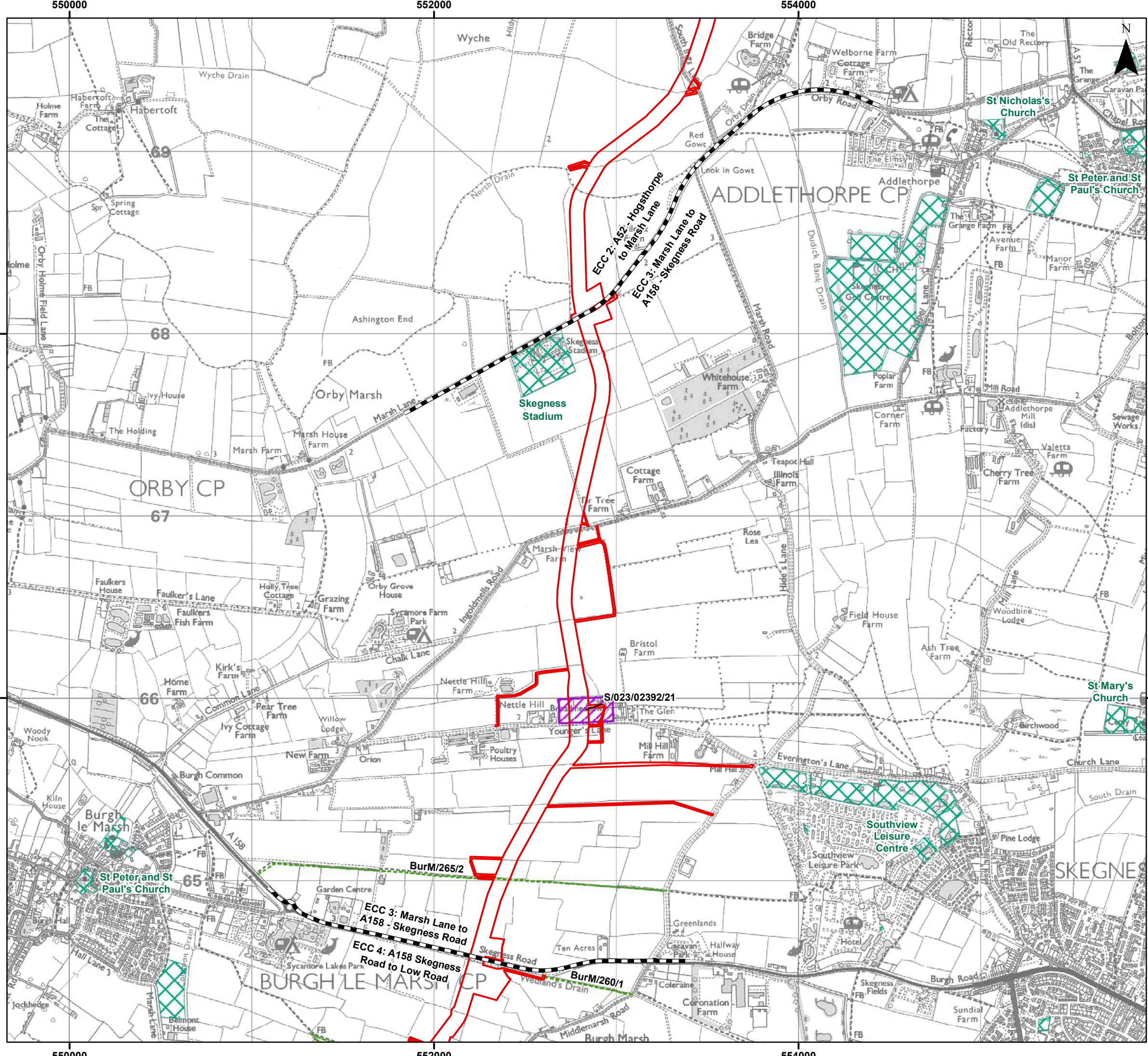


Date: 29/02/2024  
 Produced By: RD  
 Revision: 0.1



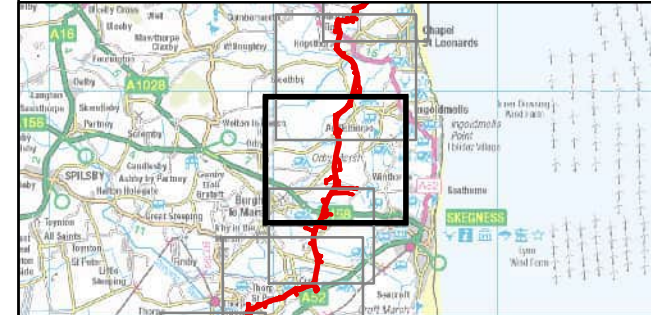
© Crown copyright [and database rights] (2024)  
 0100031673

Document Path: P:\05356 - Gobe Consultants Ltd\00012 GTR4 Outer Dowsing\Tech\GIS\DWG\Wking\2023 09 Environmental Statement\and Use\Chapter\05356 00012 09200 Recreational Land.mxd



- ### Legend
- Order Limits
  - Onshore Segment Break
  - OS Open Greenspace
  - Planning Application - Approved
  - Public Right of Way

Sources:  
 © Natural England copyright. Contains Ordnance Survey data.  
 © Environment Agency copyright and/or database right.  
 © National Cycle Route data supplied by Sustrans and contains Ordnance Survey data.  
 © OpenStreetMap contributors under Open Database Licence.  
 Locally Designated Sites provided by Lincolnshire Environmental Records Centre (August 2023).



Coordinate System: British National Grid  
 0 0.5 1 km  
 Scale: 1:20,000 A3 Page Size

Environmental Statement  
 Recreational Land: ECC 3  
 Figure 25.3.3

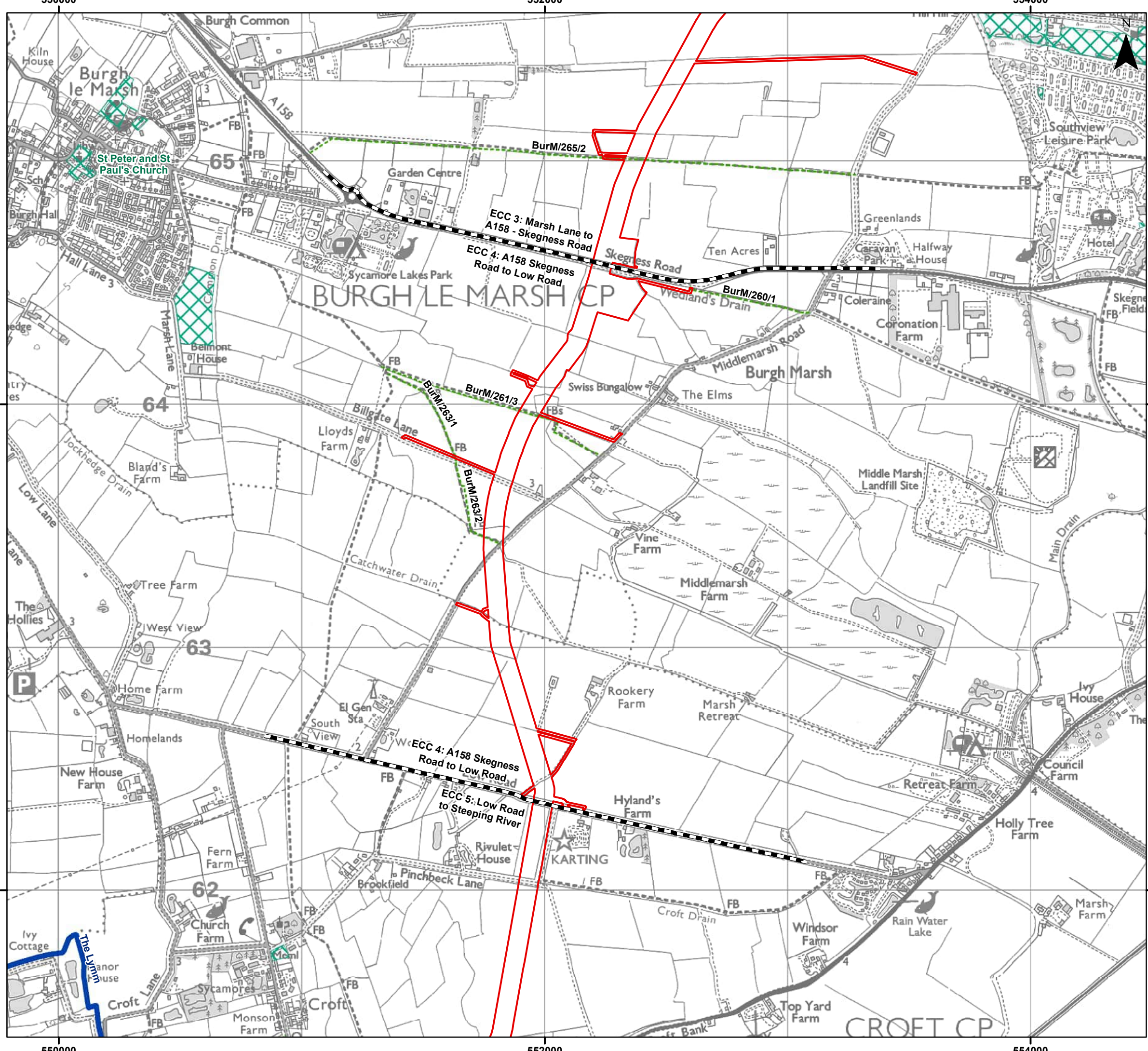


Date: 29/02/2024  
 Produced By: RD  
 Revision: 0.1



© Crown copyright [and database rights] (2024) 0100031673

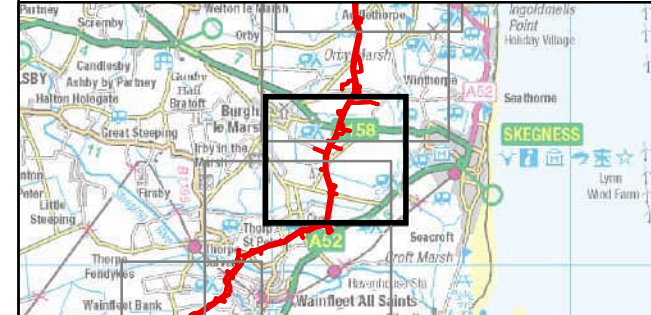
Document Path: P:\05356 - Gobe Consultants Ltd\00012 GTR4 Outer Dowsing\Tech\GIS\DWG\Wing\2023 09 Environmental Statement\and Use\Chapter\05356 00012.09200 Recreational Land.mxd



### Legend

- Order Limits
- Onshore Segment Break
- OS Open Greenspace
- Statutory Main River
- Public Right of Way

Sources:  
 © Natural England copyright. Contains Ordnance Survey data.  
 © Environment Agency copyright and/or database right.  
 © National Cycle Route data supplied by Sustrans and contains Ordnance Survey data.  
 © OpenStreetMap contributors under Open Database Licence.  
 Locally Designated Sites provided by Lincolnshire Environmental Records Centre (August 2023).



Coordinate System: British National Grid  
 0 0.5 1 km

Scale: 1:15,000 A3 Page Size

Environmental Statement  
 Recreational Land: ECC 4  
 Figure 25.3.4

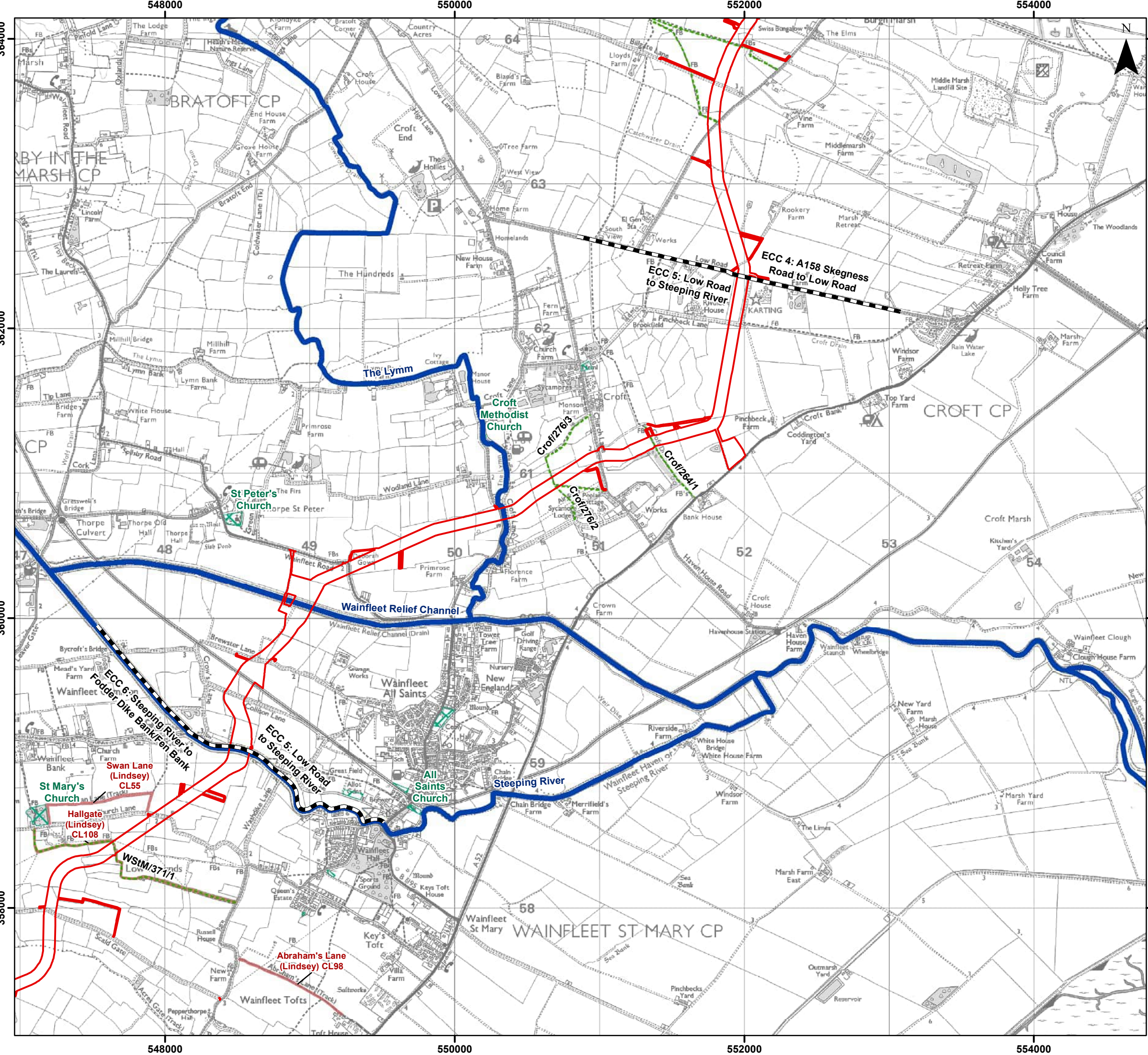


Date: 29/02/2024  
 Produced By: RD  
 Revision: 0.1

SLR

© Crown copyright [and database rights] (2024) 0100031673

Document Path: P:\05356 - Gobe Consultants Ltd\0012 GTR Outer Dowsing\Tech\GIS\DW\Wing\2023 09 Environmental Statement\and Use\Chapter\05356 0012 09200 Recreational Land.mxd



### Legend

- Order Limits
- Onshore Segment Break
- OS Open Greenspace
- Registered Common Land
- Statutory Main River
- Public Right of Way

Sources:  
 © Natural England copyright. Contains Ordnance Survey data.  
 © Environment Agency copyright and/or database right.  
 © National Cycle Route data supplied by Sustrans and contains Ordnance Survey data.  
 © OpenStreetMap contributors under Open Database Licence.  
 Locally Designated Sites provided by Lincolnshire Environmental Records Centre (August 2023).



Coordinate System: British National Grid

0 0.5 1 km

Scale: 1:25,000 A3 Page Size

Environmental Statement  
 Recreational Land: ECC 5  
 Figure 25.3.5



**OUTER DOWSING**  
OFFSHORE WIND



**SLR**

Date: 29/02/2024  
 Produced By: RD  
 Revision: 0.1

© Crown copyright [and database rights] (2024)  
 0100031673

Document Path: P:\05356 - Gobe Consultants Ltd\0012 GTR4 Outer Dowsing\Tech\GIS\DWG\Wing\2023 09 Environmental Statement\Land Use\Chapter\05356 0012 09200 Recreational Land.mxd

546000

548000

360000

360000

358000

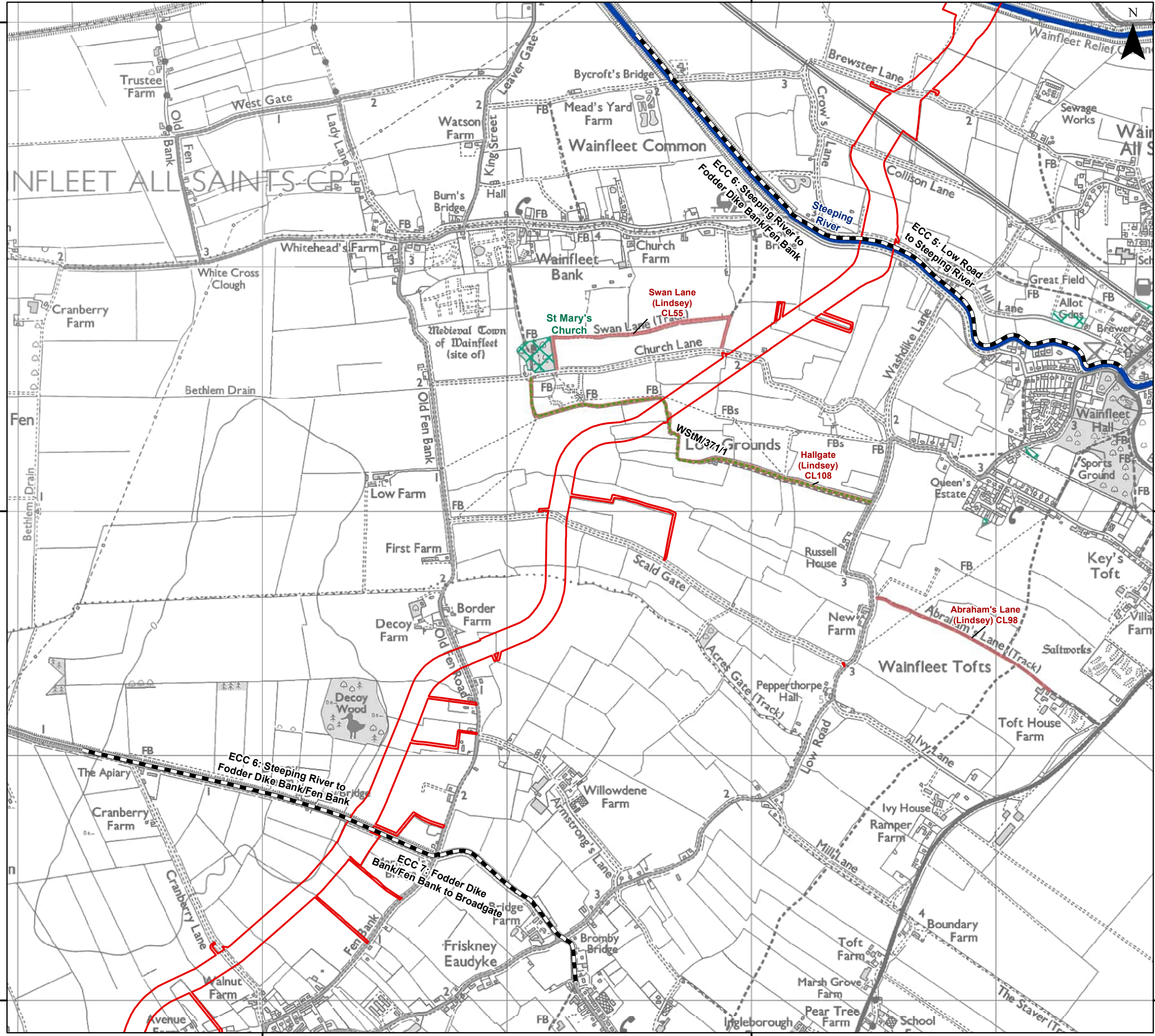
358000

356000

356000

546000

548000



### Legend

- Order Limits
- Onshore Segment Break
- OS Open Greenspace
- Registered Common Land
- Statutory Main River
- Public Right of Way

Sources:  
 © Natural England copyright. Contains Ordnance Survey data.  
 © Environment Agency copyright and/or database right.  
 © National Cycle Route data supplied by Sustrans and contains Ordnance Survey data.  
 © OpenStreetMap contributors under Open Database Licence.  
 Locally Designated Sites provided by Lincolnshire Environmental Records Centre (August 2023).



Coordinate System: British National Grid  
 0 0.5 1 km

Scale: 1:15,000 A3 Page Size

Environmental Statement  
 Recreational Land: ECC 6  
 Figure 25.3.6

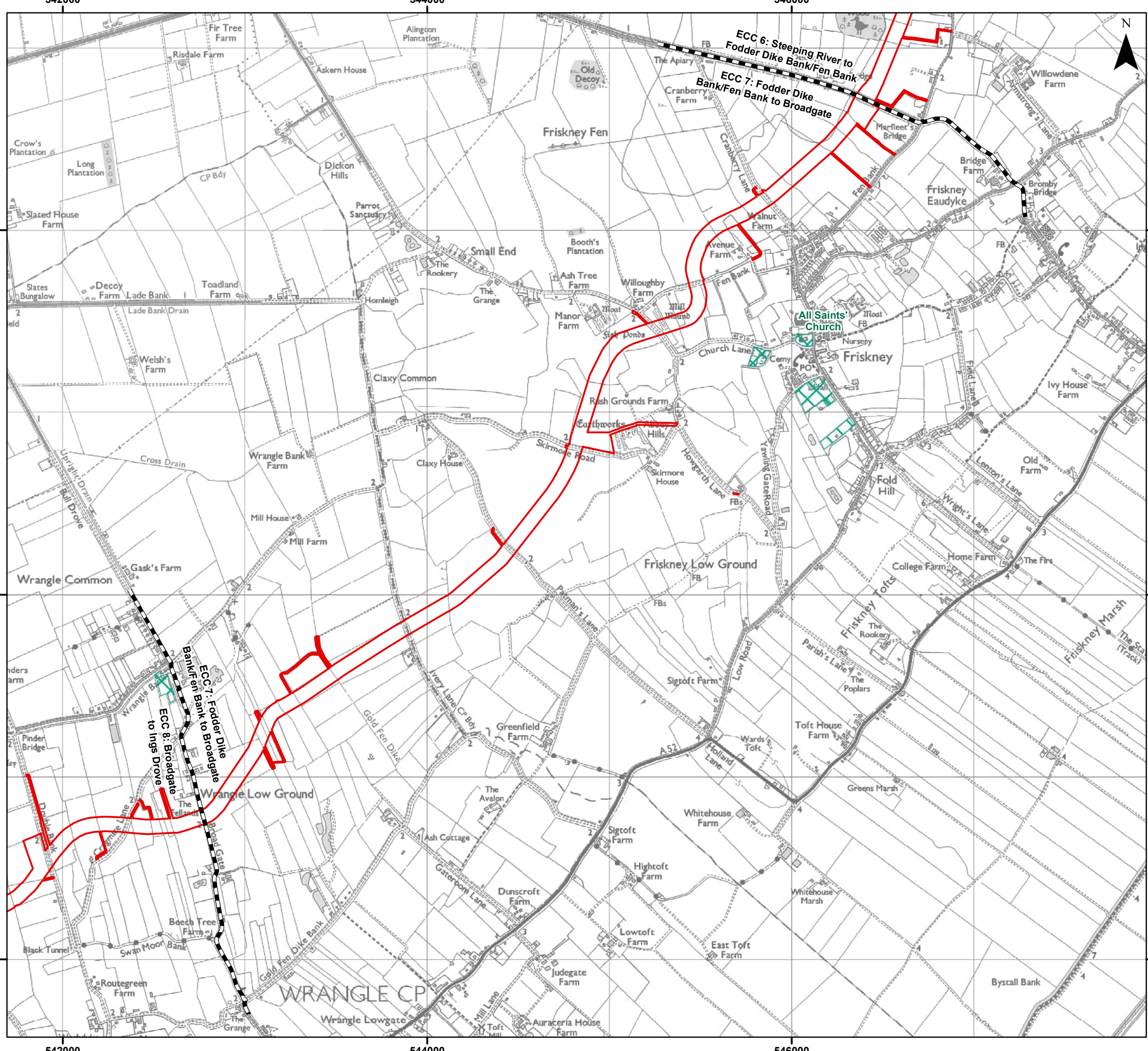


Date: 29/02/2024  
 Produced By: RD  
 Revision: 0.1



© Crown copyright [and database rights] (2024) 0100031673

Document Path: P:\05356 - Gobe Consultants Ltd\00012 GTR4 Outer Dowsing\Tech\GIS\DWG\Wing\2023 09 Environmental Statement\Land Use\Chapter\05356 00012 09200 Recreational Land.mxd



**Legend**

- Order Limits
- Onshore Segment Break
- OS Open Greenspace

**Sources:**  
 © Natural England copyright. Contains Ordnance Survey data.  
 © Environment Agency copyright and/or database right.  
 © National Cycle Route data supplied by Sustrans and contains Ordnance Survey data.  
 © OpenStreetMap contributors under Open Database Licence.  
 Locally Designated Sites provided by Lincolnshire Environmental Records Centre (August 2023).

Coordinate System: British National Grid  
 0 0.5 1 km  
 Scale: 1:20,000 A3 Page Size

Environmental Statement  
 Recreational Land: ECC 7

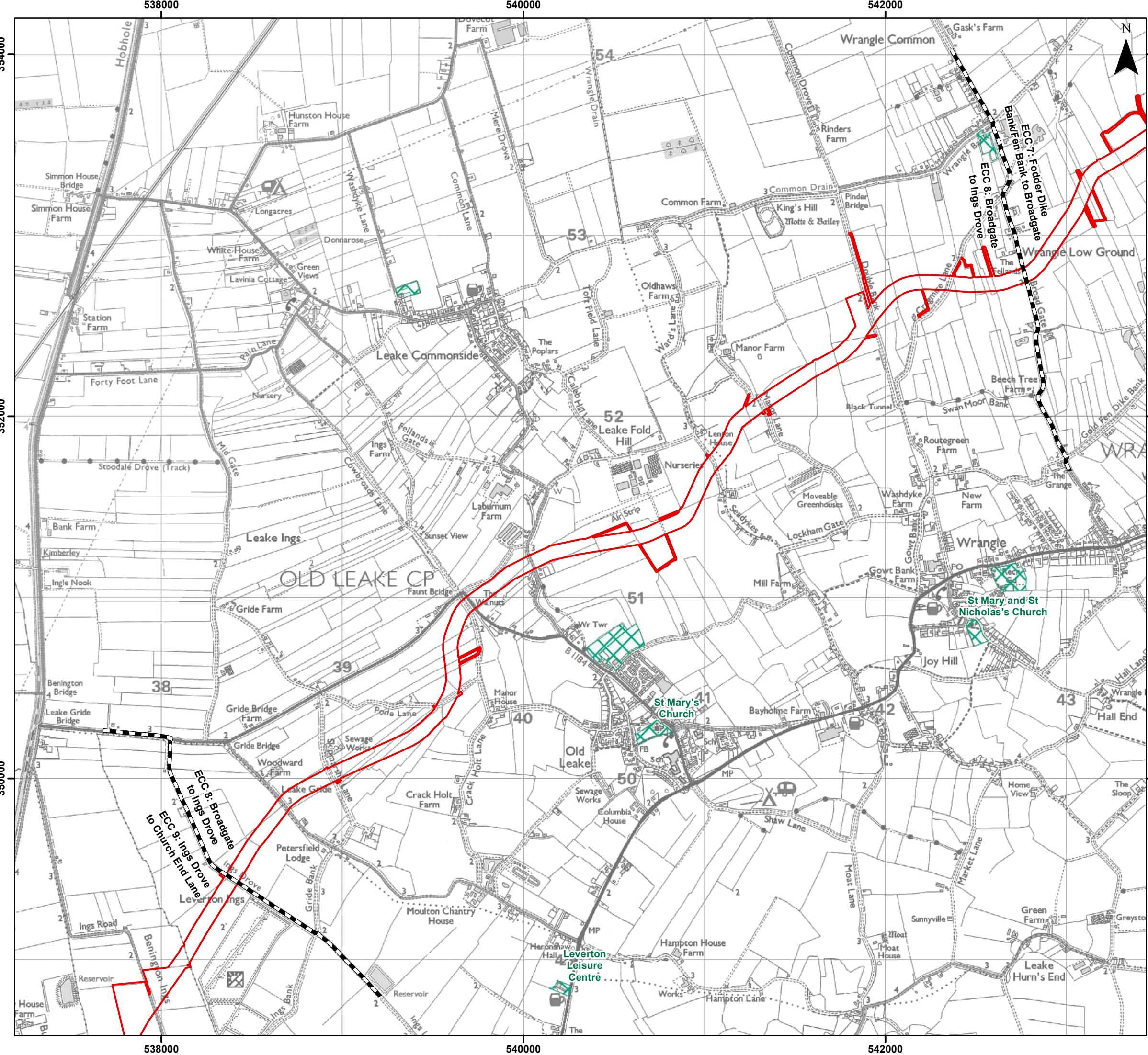
Figure 25.3.7

Date: 29/02/2024  
 Produced By: RD  
 Revision: 0.1

© Crown copyright [and database rights] (2024) 0100031673

Document Path: P:\05356 - Gobe Consultants Ltd\00012 GTR4 Outer Dowsing\Tech\GIS\DWG\Wing\2023 09 Environmental Statement\and Use\Chapter\05356 00012.09200 Recreational Land.mxd





**Legend**

- Order Limits
- Onshore Segment Break
- OS Open Greenspace

**Sources:**  
 © Natural England copyright. Contains Ordnance Survey data.  
 © Environment Agency copyright and/or database right.  
 © National Cycle Route data supplied by Sustrans and contains Ordnance Survey data.  
 © OpenStreetMap contributors under Open Database Licence.  
 Locally Designated Sites provided by Lincolnshire Environmental Records Centre (August 2023).



Coordinate System: British National Grid  
 0 0.5 1 km

Scale: 1:20,000 A3 Page Size

Environmental Statement  
 Recreational Land: ECC 8  
 Figure 25.3.8

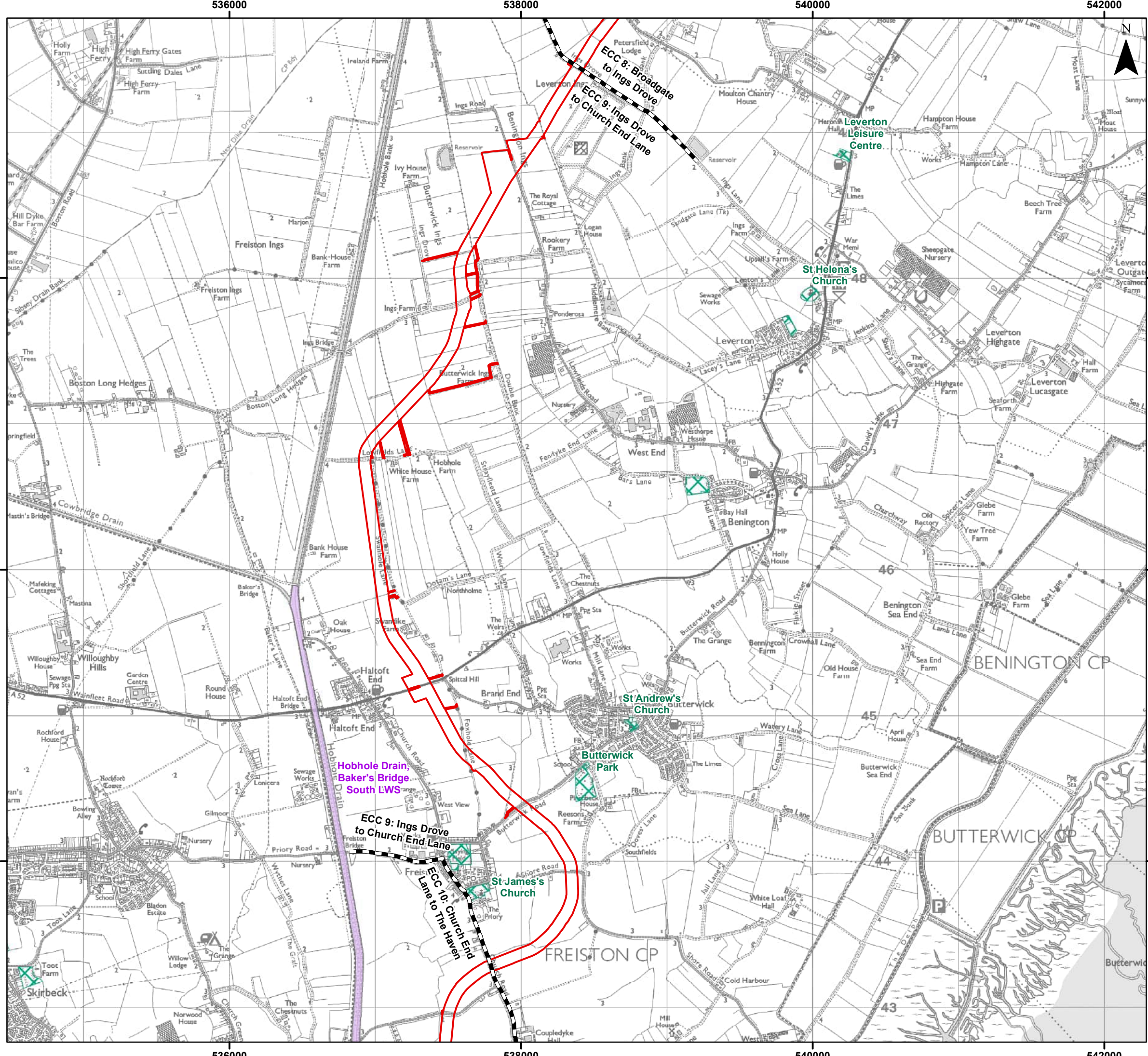


Date: 29/02/2024  
 Produced By: RD  
 Revision: 0.1



© Crown copyright [and database rights] (2024)  
 0100031673

Document Path: P:\05356 - Gobe Consultants Ltd\0012 GTR4 Outer Dowsing\Tech\GIS\DWG\Wking\2023 09 Environmental Statement\Land Use\Chapter\05356\_0012\_09200 Recreational Land.mxd



### Legend

- Order Limits
- Onshore Segment Break
- OS Open Greenspace
- Local Wildlife Site (LWS)

Sources:  
 © Natural England copyright. Contains Ordnance Survey data.  
 © Environment Agency copyright and/or database right.  
 © National Cycle Route data supplied by Sustrans and contains Ordnance Survey data.  
 © OpenStreetMap contributors under Open Database Licence.  
 Locally Designated Sites provided by Lincolnshire Environmental Records Centre (August 2023).



Coordinate System: British National Grid  
 0 0.5 1 km  
 Scale: 1:25,000  
 A3 Page Size

Environmental Statement  
 Recreational Land: ECC 9  
 Figure 25.3.9



**OUTER DOWSING**  
OFFSHORE WIND



**SLR**

Date: 29/02/2024  
 Produced By: RD  
 Revision: 0.1

© Crown copyright [and database rights] (2024)  
 0100031673

Document Path: P:\05356 - Gobe Consultants Ltd\0012 GTR Outer Dowsing\Tech\GIS\DWG\Wing\2023 09 Environmental Statement\Land Use\Chapter\05356 0012 0920 0 Recreational Land.mxd

536000

538000

344000

344000

342000

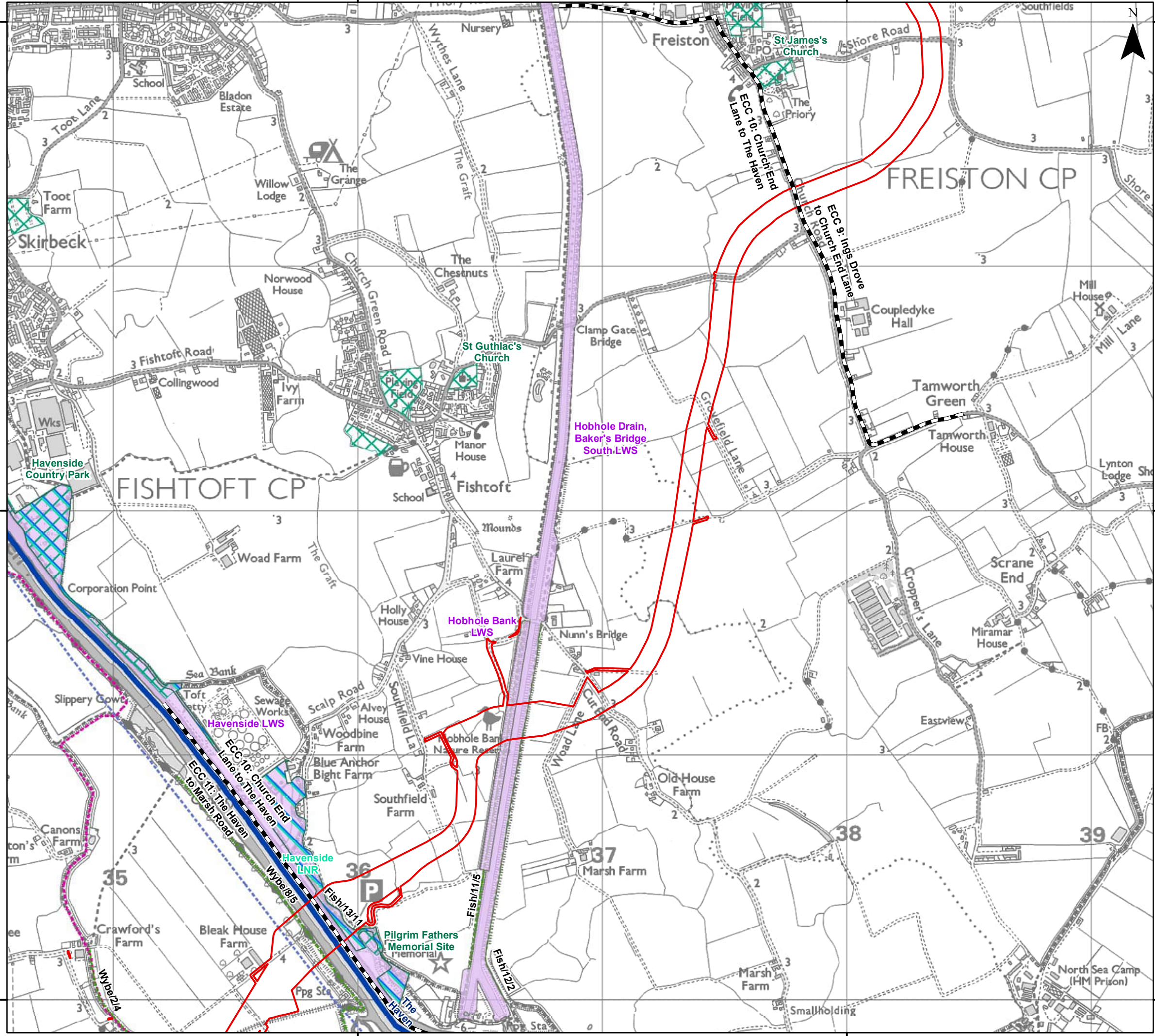
342000

340000

340000

536000

538000



### Legend

- Order Limits
- Onshore Segment Break
- Local Nature Reserves (LNR)
- OS Open Greenspace
- Local Wildlife Site (LWS)
- Statutory Main River
- Public Right of Way
- Macmillan Way
- Greenwich Meridian Trail

Sources:  
 © Natural England copyright. Contains Ordnance Survey data.  
 © Environment Agency copyright and/or database right.  
 © National Cycle Route data supplied by Sustrans and contains Ordnance Survey data.  
 © OpenStreetMap contributors under Open Database Licence.  
 Locally Designated Sites provided by Lincolnshire Environmental Records Centre (August 2023).



Coordinate System: British National Grid  
 0 0.5 1 km

Scale: 1:15,000 A3 Page Size

Environmental Statement  
 Recreational Land: ECC 10  
 Figure 25.3.10

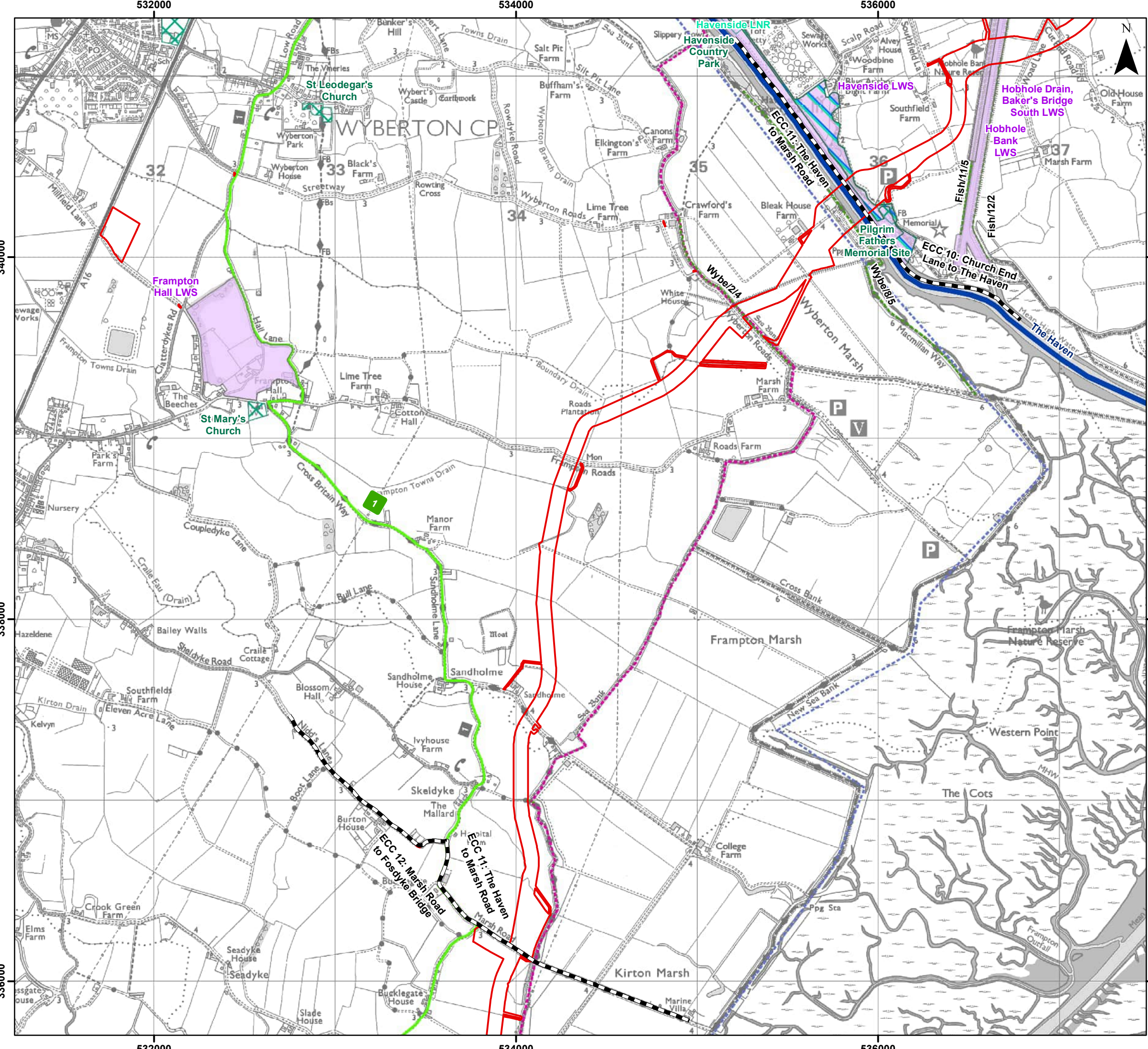


Date: 29/02/2024  
 Produced By: RD  
 Revision: 0.1



© Crown copyright [and database rights] (2024) 0100031673

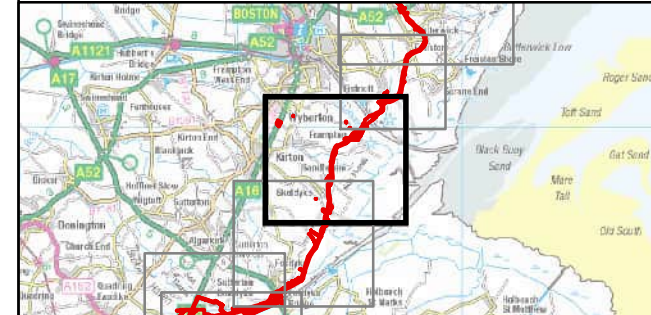
Document Path: F:\05356 - Gobe Consultants Ltd\0012 GTRD Outer Dowsing\Tech\GIS\DWG\Wing\2023 09 Environmental Statement\Land Use\Chapter\05356 0012.09200 Recreational Land.mxd



### Legend

- ▭ Order Limits
- Onshore Segment Break
- Local Nature Reserves (LNR)
- OS Open Greenspace
- Local Wildlife Site (LWS)
- Statutory Main River
- Public Right of Way
- National Cycle Route
- Macmillan Way
- Greenwich Meridian Trail

**Sources:**  
 © Natural England copyright. Contains Ordnance Survey data.  
 © Environment Agency copyright and/or database right.  
 © National Cycle Route data supplied by Sustrans and contains Ordnance Survey data.  
 © OpenStreetMap contributors under Open Database Licence.  
 Locally Designated Sites provided by Lincolnshire Environmental Records Centre (August 2023).



Coordinate System: British National Grid  
 0 0.5 1 km  
**Scale: 1:20,000** A3 Page Size

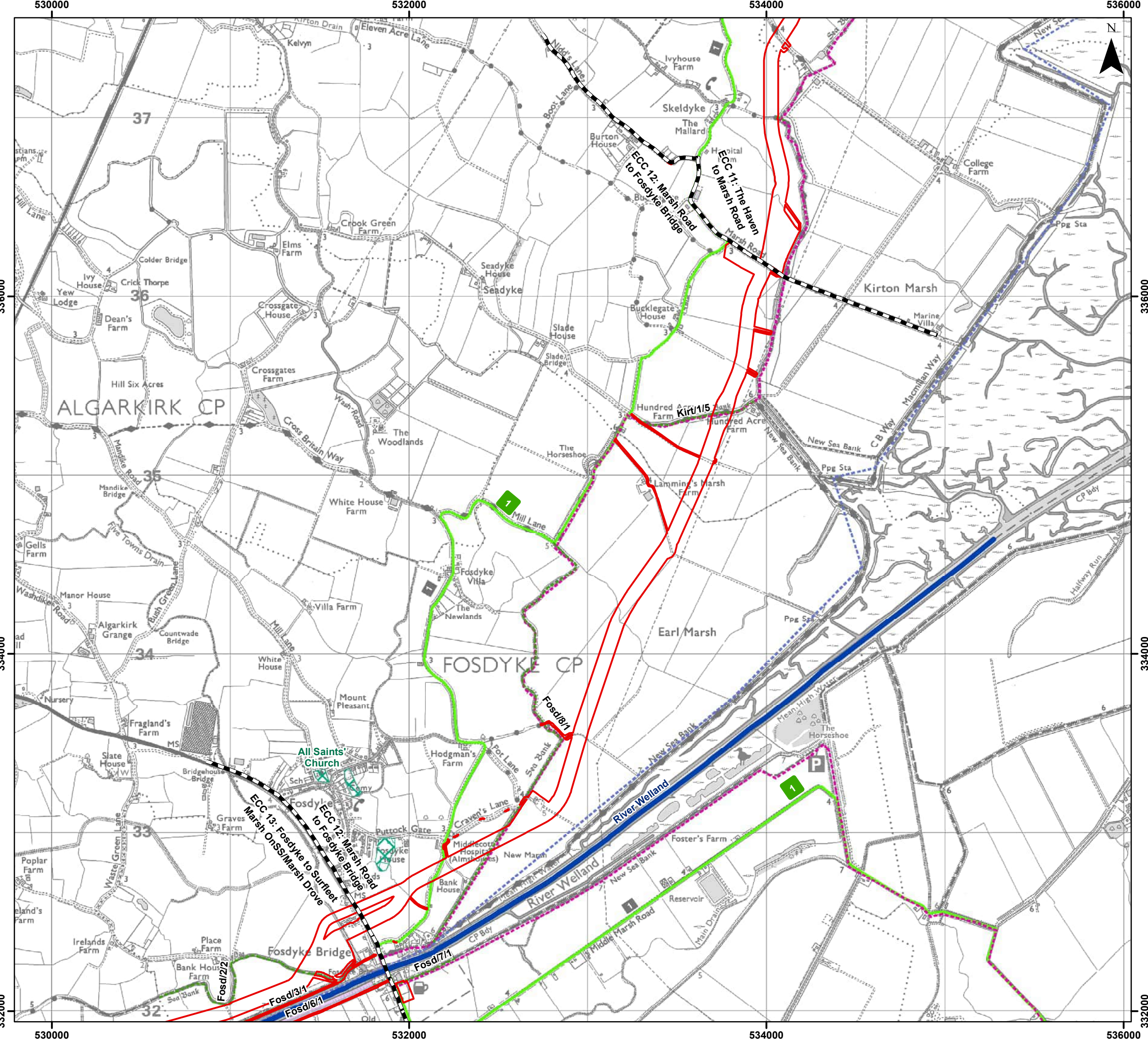
Environmental Statement  
 Recreational Land: ECC 11  
 Figure 25.3.11




Date: 29/02/2024  
 Produced By: RD  
 Revision: 0.1

© Crown copyright [and database rights] (2024) 0100031673

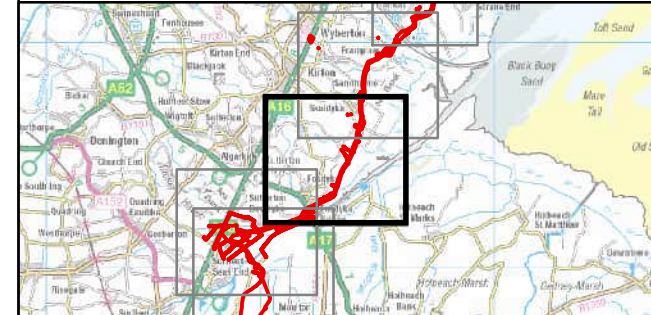
Document Path: P:\05356 - Gobe Consultants Ltd\00012 GTR4 Outer Dowsing\Tech\GIS\DWG\Wking\2023 09 Environmental Statement\Land Use\Chapter\05356 00012 0920 0 Recreational Land.mxd



### Legend

- Order Limits
- Onshore Segment Break
- OS Open Greenspace
- Local Wildlife Site (LWS)
- Statutory Main River
- Public Right of Way
- National Cycle Route
- Macmillan Way
- Greenwich Meridian Trail

Sources:  
 © Natural England copyright. Contains Ordnance Survey data.  
 © Environment Agency copyright and/or database right.  
 © National Cycle Route data supplied by Sustrans and contains Ordnance Survey data.  
 © OpenStreetMap contributors under Open Database Licence.  
 Locally Designated Sites provided by Lincolnshire Environmental Records Centre (August 2023).



Coordinate System: British National Grid  
 0 0.5 1 km

Scale: 1:20,000 A3 Page Size

Environmental Statement  
 Recreational Land: ECC 12

Figure 25.3.12

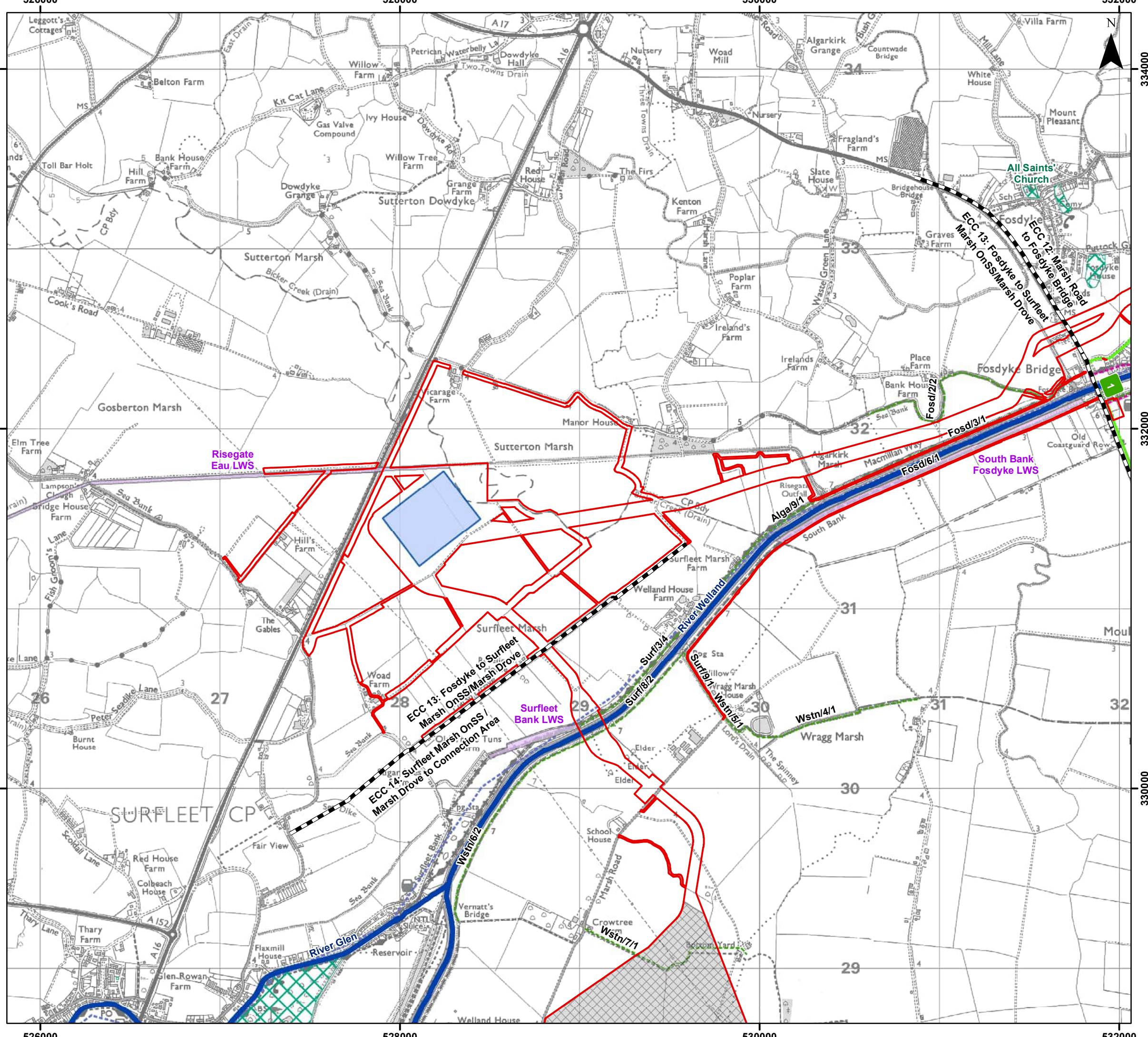


Date: 29/02/2024  
 Produced By: RD  
 Revision: 0.1



© Crown copyright [and database rights] (2024)  
 0100031673

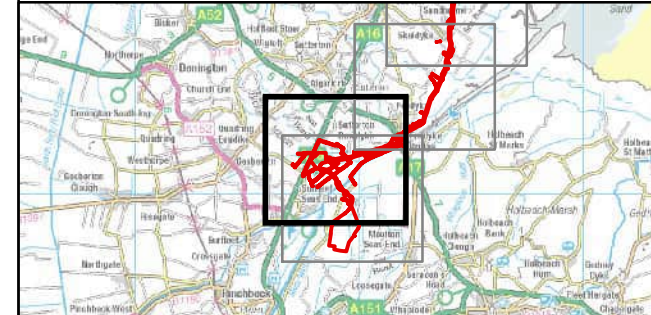
Document Path: P:\05356 - Gobe Consultants Ltd\0012 GTR Outer Dowsing\Tech\GIS\DW\GIS\W\img\2023\_09 Environmental Statement\Land Use\Chapter\05356\_0012\_0920\_0 Recreational Land.mxd



### Legend

- Order Limits
- Onshore Segment Break
- Onshore Substation (OnSS) Footprint
- Connection Area
- OS Open Greenspace
- Local Wildlife Site (LWS)
- Statutory Main River
- Public Right of Way
- National Cycle Route
- Macmillan Way
- Greenwich Meridian Trail

Sources:  
 © Natural England copyright. Contains Ordnance Survey data.  
 © Environment Agency copyright and/or database right.  
 © National Cycle Route data supplied by Sustrans and contains Ordnance Survey data.  
 © OpenStreetMap contributors under Open Database Licence.  
 Locally Designated Sites provided by Lincolnshire Environmental Records Centre (August 2023).



Coordinate System: British National Grid  
 0 0.5 1 km  
 Scale: 1:20,000 A3 Page Size

Environmental Statement  
 Recreational Land: ECC 13  
 Figure 25.3.13



**OUTER  
DOSING**  
OFFSHORE WIND



**SLR**

Date: 29/02/2024  
 Produced By: RD  
 Revision: 0.1

© Crown copyright [and  
 database rights] (2024)  
 0100031673

Document Path: P:\05356 - Gobe Consultants Ltd\0012 GTR Outer Dosing\Tech\GIS\DW\Wing\2023 08 Environmental Statement\and Use\Chapter\05356\_0012\_09200 Recreational Land.mxd

528000

530000

532000

332000

332000

330000

330000

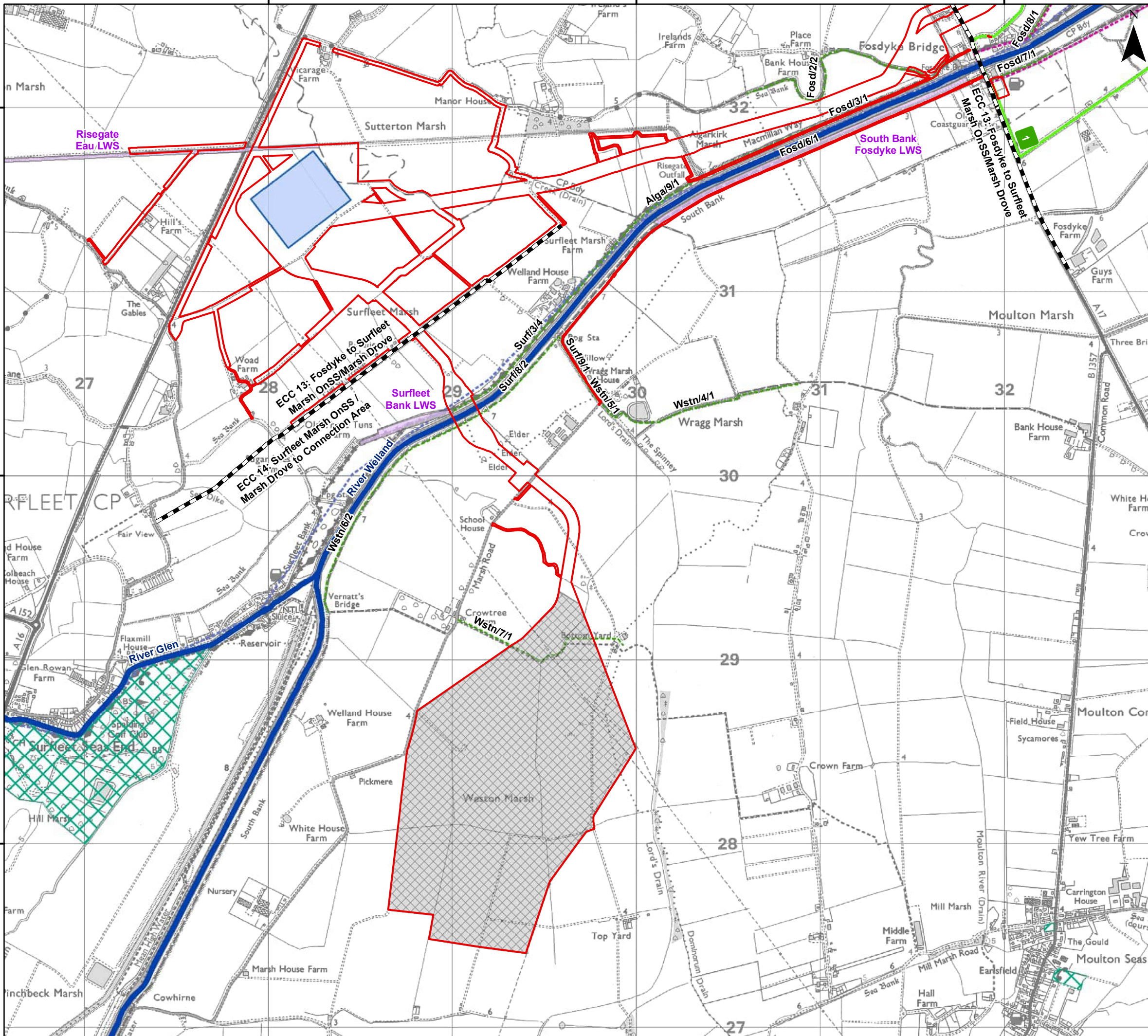
328000

328000

528000

530000

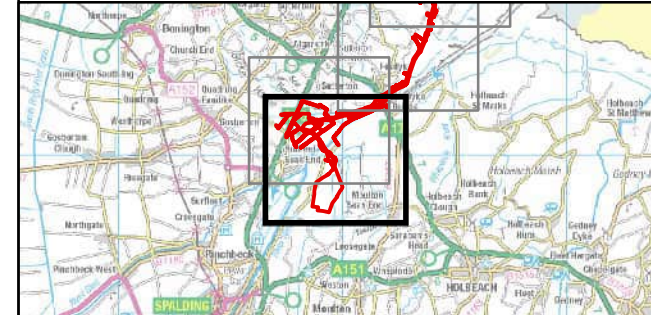
532000



### Legend

- Order Limits
- Onshore Segment Break
- Onshore Substation (OnSS) Footprint
- Connection Area
- OS Open Greenspace
- Local Wildlife Site (LWS)
- Statutory Main River
- Public Right of Way
- National Cycle Route
- Macmillan Way
- Greenwich Meridian Trail

Sources:  
 © Natural England copyright. Contains Ordnance Survey data.  
 © Environment Agency copyright and/or database right.  
 © National Cycle Route data supplied by Sustrans and contains Ordnance Survey data.  
 © OpenStreetMap contributors under Open Database Licence.  
 Locally Designated Sites provided by Lincolnshire Environmental Records Centre (August 2023).



Coordinate System: British National Grid  
 0 0.5 1 km  
 Scale: 1:20,000 A3 Page Size

Environmental Statement  
 Recreational Land: ECC 14  
 Figure 25.3.14

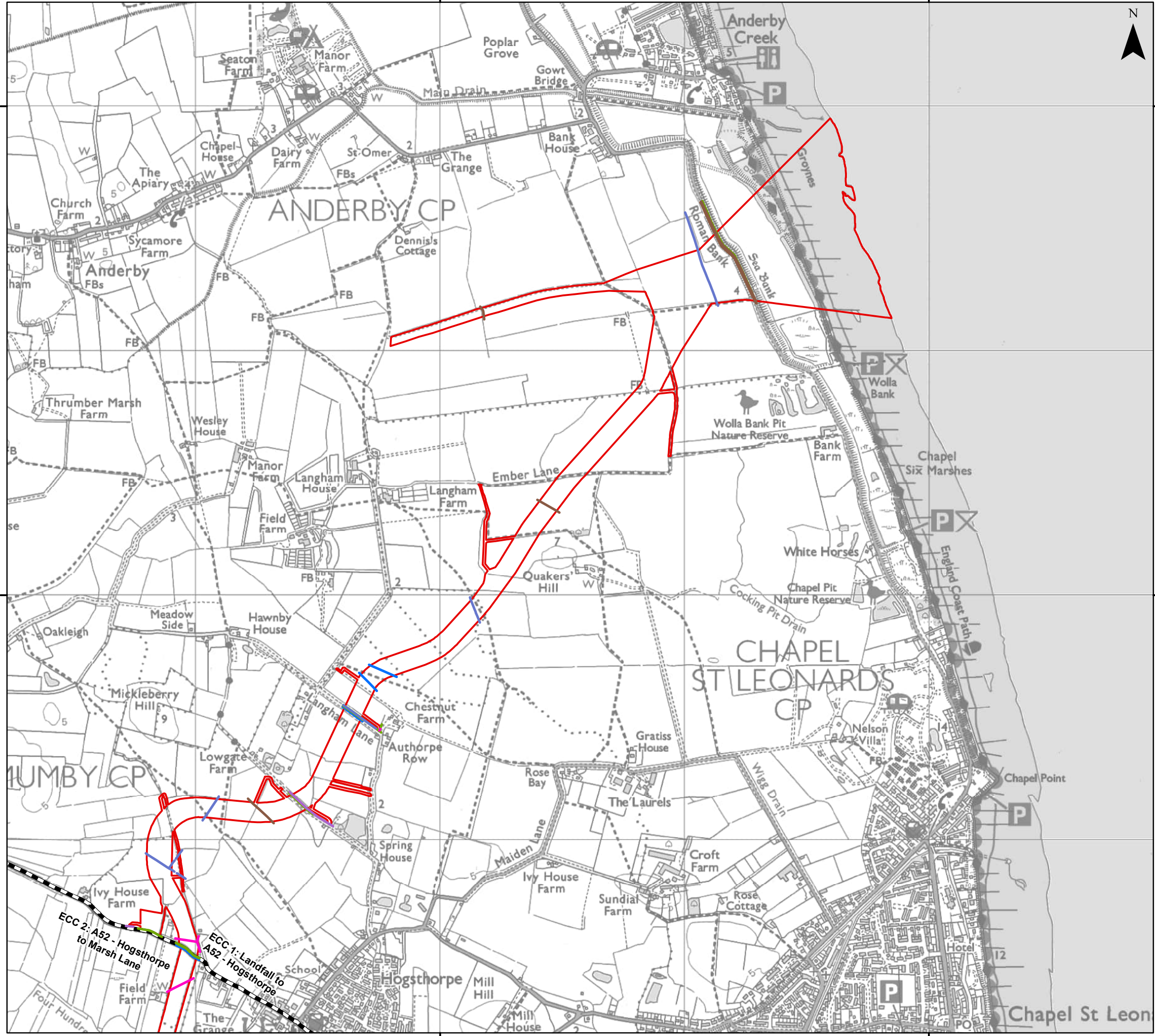


Date: 29/02/2024  
 Produced By: RD  
 Revision: 0.1



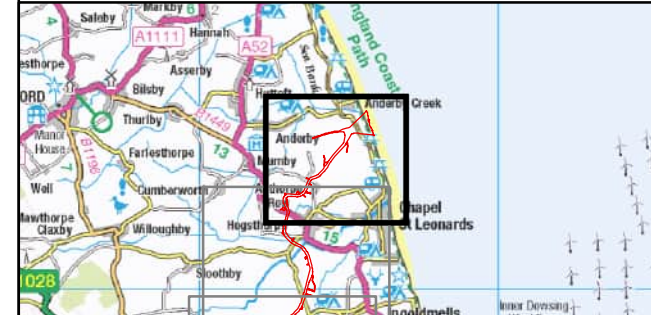
© Crown copyright [and database rights] (2024) 0100031673

Document Path: P:\05356 - Gobe Consultants Ltd\0012 GTR4 Outer Dowsing\Tech\GIS\DWG\Wking\2023 09 Environmental Statement\and Use\Chapter\05356 0012 09200 Recreational Land.mxd



**Legend**

- Order Limits
- Onshore Segment Break
- Electricity Utilities**
- Electric - High Voltage (Overhead)
- Electric - Low Voltage (Underground)
- Electric - Low Voltage (Overhead)
- Sewerage Utilities**
- Sewerage - Foul Sewer Rising Main (Underground)
- Telecoms Utilities**
- Telecom (Overhead)
- Telecom (Underground)
- Water Utilities**
- Water - Potable Water (Underground)



Coordinate System: British National Grid  
 0 0.5 1 km  
 Scale: 1:15,000 A3 Page Size

Environmental Statement  
 Utilities: ECC 1  
 Figure 25.4.1

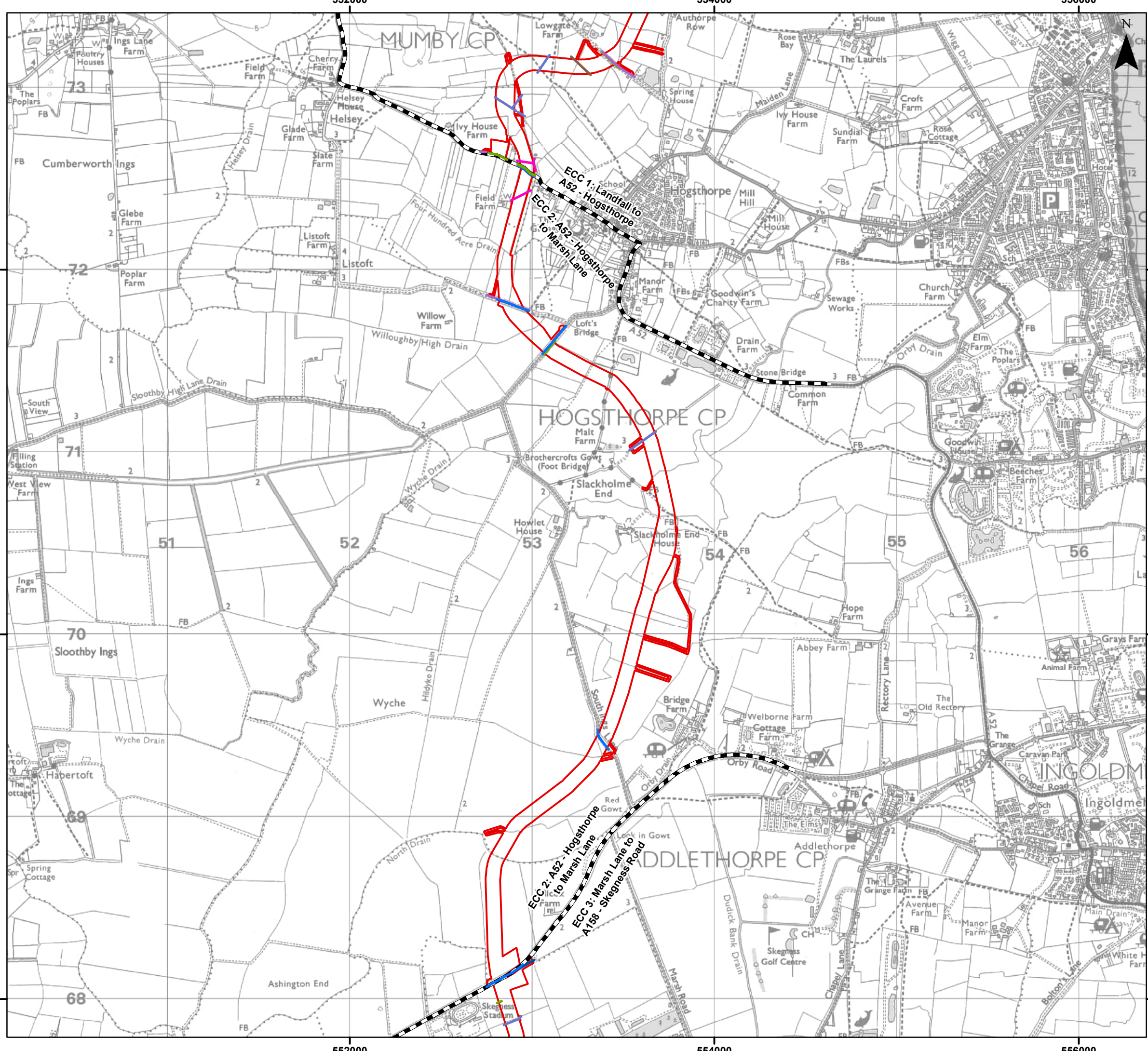


Date: 14/03/2024  
 Produced By: RD  
 Revision: 0.1

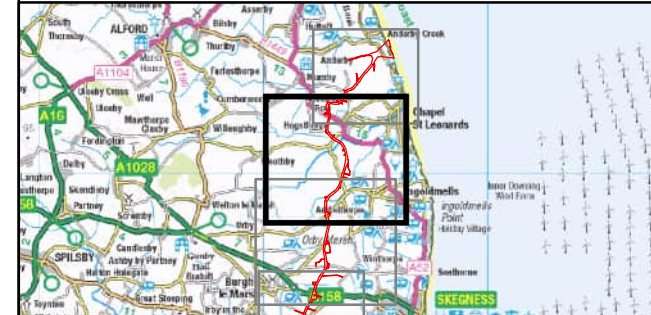


© Crown copyright [and database rights] (2024) 0100031673





- Legend**
- Order Limits
  - Onshore Segment Break
  - Electricity Utilities**
    - Electric - High Voltage (Overhead)
    - Electric - Low Voltage (Overhead)
  - Sewerage Utilities**
    - Sewerage - Foul Sewer Rising Main (Underground)
  - Telecoms Utilities**
    - Telecom (Overhead)
    - Telecom (Underground)
  - Water Utilities**
    - Water - Not Specified (Underground)
    - Water - Potable Water (Underground)



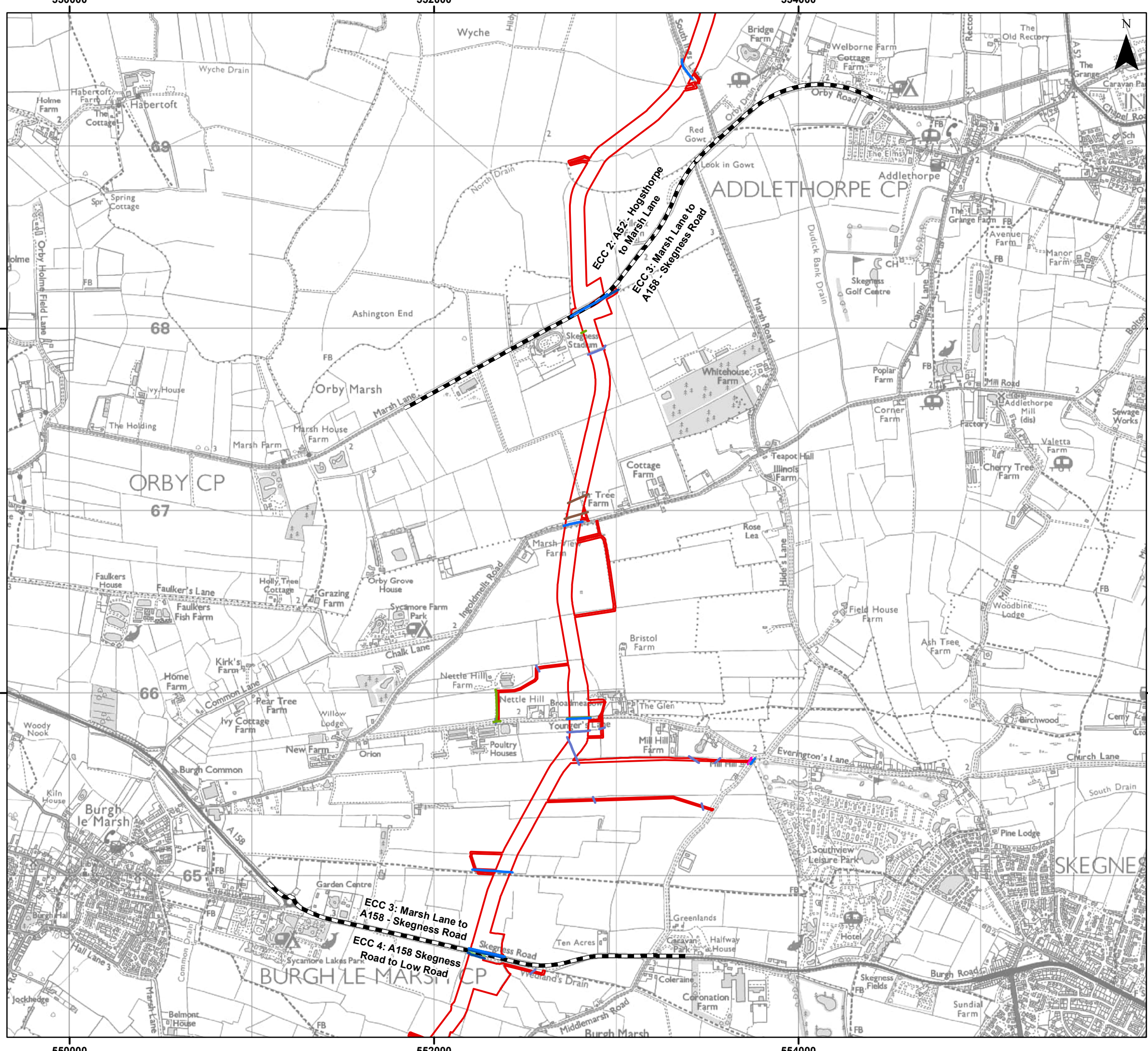
Coordinate System: British National Grid  
 0 0.5 1 km  
 Scale: 1:20,000  
 A3 Page Size

Environmental Statement  
 Utilities: ECC 2  
 Figure 25.4.2

Date: 14/03/2024  
 Produced By: RD  
 Revision: 0.1

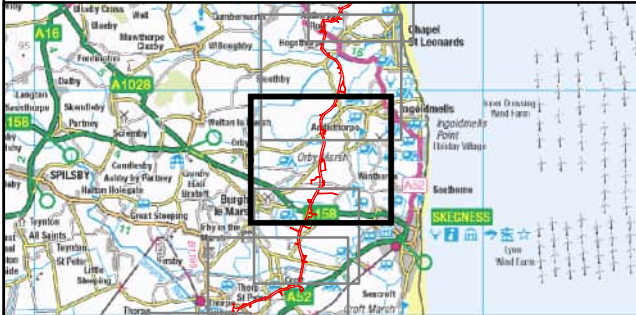
© Crown copyright [and database rights] (2024)  
 0100031673

Document Path: P:\05356 - Gobe Consultants Ltd\0012 GTR4 Outer Dowsing\Tech\GIS\DWG\Wkmg\2023 09 Environmental Statement\and User\Chapter\05356 0012 0921 0 Utilities.mxd



**Legend**

- Order Limits
- Onshore Segment Break
- Electricity Utilities**
  - Electric - High Voltage (Overhead)
  - Electric - Low Voltage (Overhead)
- Gas Utilities**
  - Gas - Medium Pressure (Underground)
- Sewerage Utilities**
  - Sewerage - Foul Sewer Rising Main (Underground)
- Telecoms Utilities**
  - Telecom (Overhead)
  - Telecom (Underground)
- Water Utilities**
  - Water - Not Specified (Underground)
  - Water - Potable Water (Underground)



Coordinate System: British National Grid  
 0 0.5 1 km

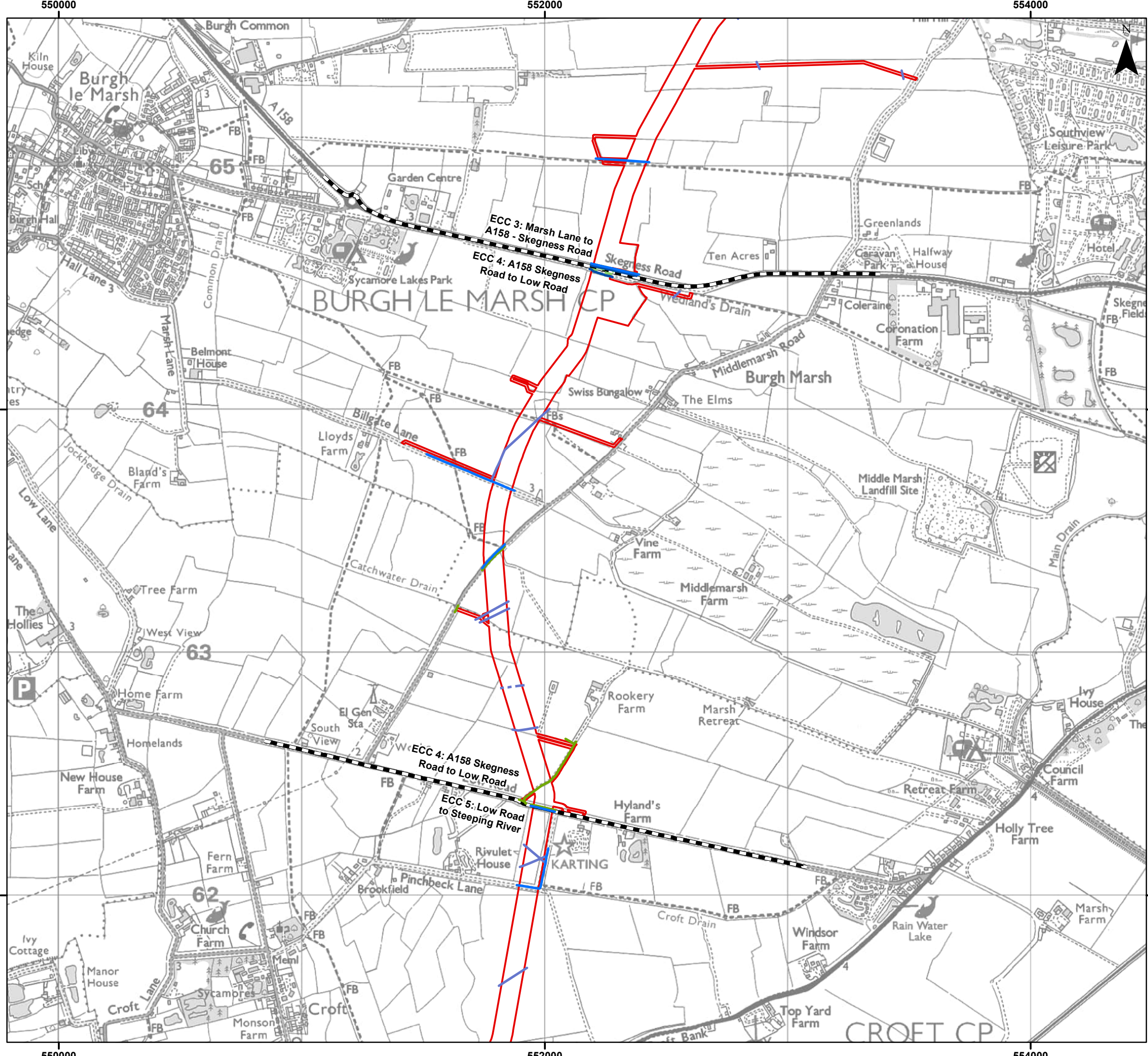
Scale: 1:20,000 A3 Page Size

Environmental Statement  
 Utilities: ECC 3  
 Figure 25.4.3

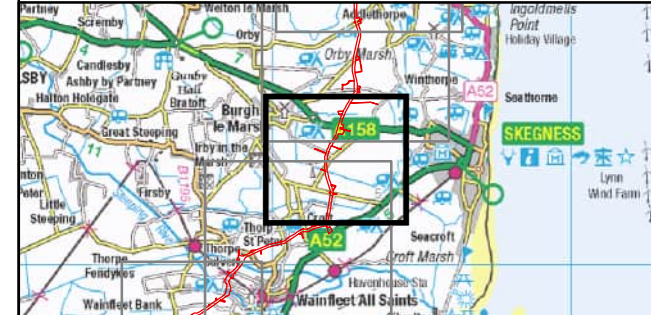
Date: 14/03/2024  
 Produced By: RD  
 Revision: 0.1

© Crown copyright [and database rights] (2024)  
 0100031673

Document Path: P:\05356 - Gobe Consultants Ltd\00012 GTR Outer Dowsing\Tech\GIS\DWG\Wing\2023 09 Environmental Statement\Land Use\Chapter\05356 00012 0921 0 Utilities.mxd



- ### Legend
- Order Limits
  - Onshore Segment Break
  - Electricity Utilities**
    - Electric - High Voltage (Underground)
    - Electric - High Voltage (Overhead)
  - Gas Utilities**
    - Gas - Medium Pressure (Underground)
  - Telecoms Utilities**
    - Telecom (Underground)
  - Water Utilities**
    - Water - Not Specified (Underground)
    - Water - Potable Water (Underground)



Coordinate System: British National Grid  
 0 0.5 1 km

Scale: 1:15,000 A3 Page Size

Environmental Statement  
 Utilities: ECC 4  
 Figure 25.4.4

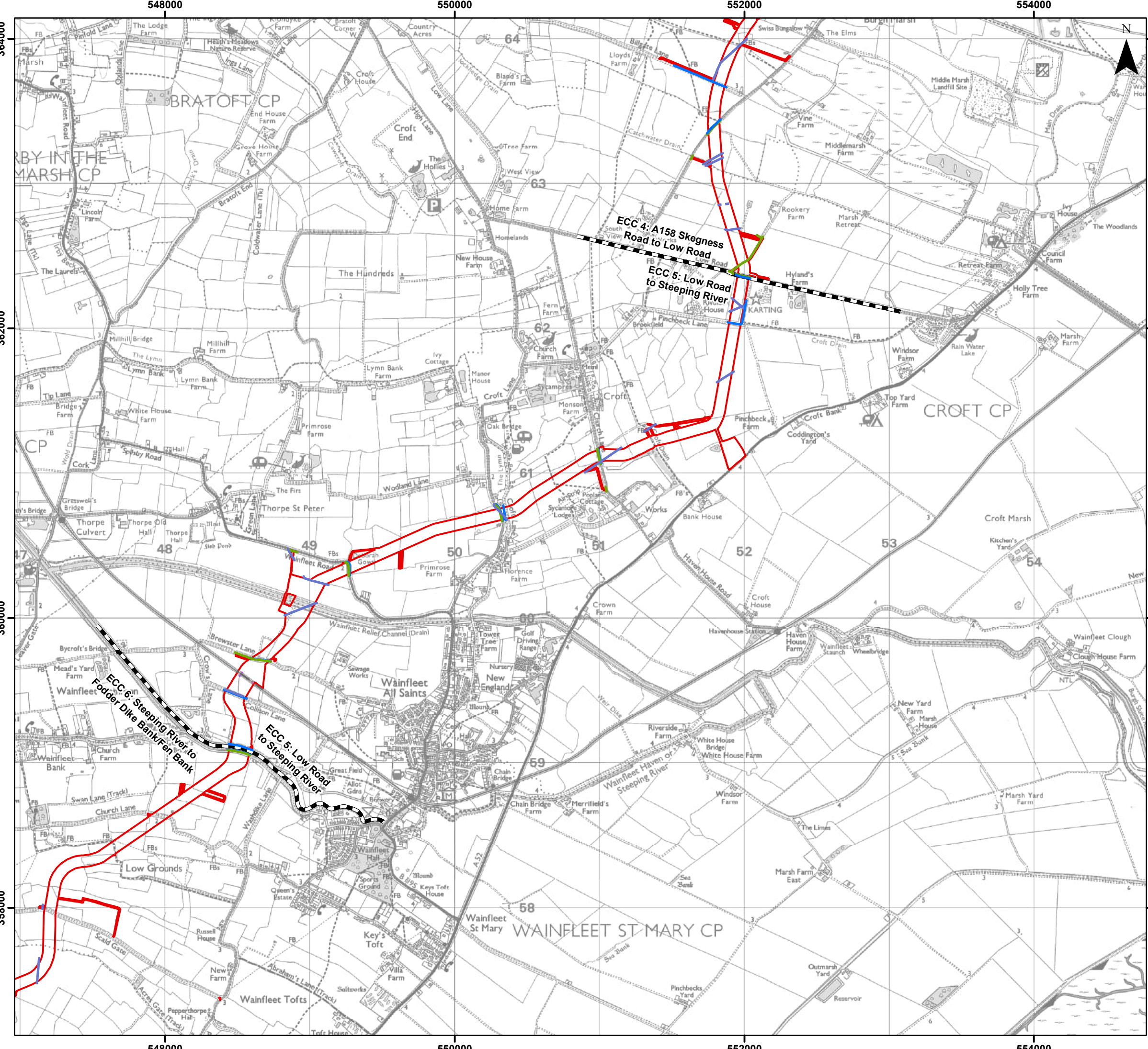


Date: 14/03/2024  
 Produced By: RD  
 Revision: 0.1



© Crown copyright [and database rights] (2024)  
 0100031673

Document Path: P:\05356 - Gobe Consultants Ltd\00012 GTR4 Outer Dowsing\Tech\GIS\DWG\Wing\2023 09 Environmental Statement\and Use\Chapter\05356 00012 0921 0 Utilities.mxd



### Legend

- Order Limits
- Onshore Segment Break
- Electricity Utilities**
  - Electric - High Voltage (Underground)
  - Electric - High Voltage (Overhead)
- Rail Utilities**
  - Rail - Culvert (Underground)
  - Rail - DB Asset Line (Underground)
  - Rail - DC Asset Line (Underground)
- Telecoms Utilities**
  - Telecom (Underground)
- Water Utilities**
  - Water - Potable Water (Underground)



Coordinate System: British National Grid  
 0 0.5 1 km  
 Scale: 1:25,000 A3 Page Size

Environmental Statement  
 Utilities: ECC 5  
 Figure 25.4.5



**OUTER DOWSING**  
OFFSHORE WIND



**SLR**

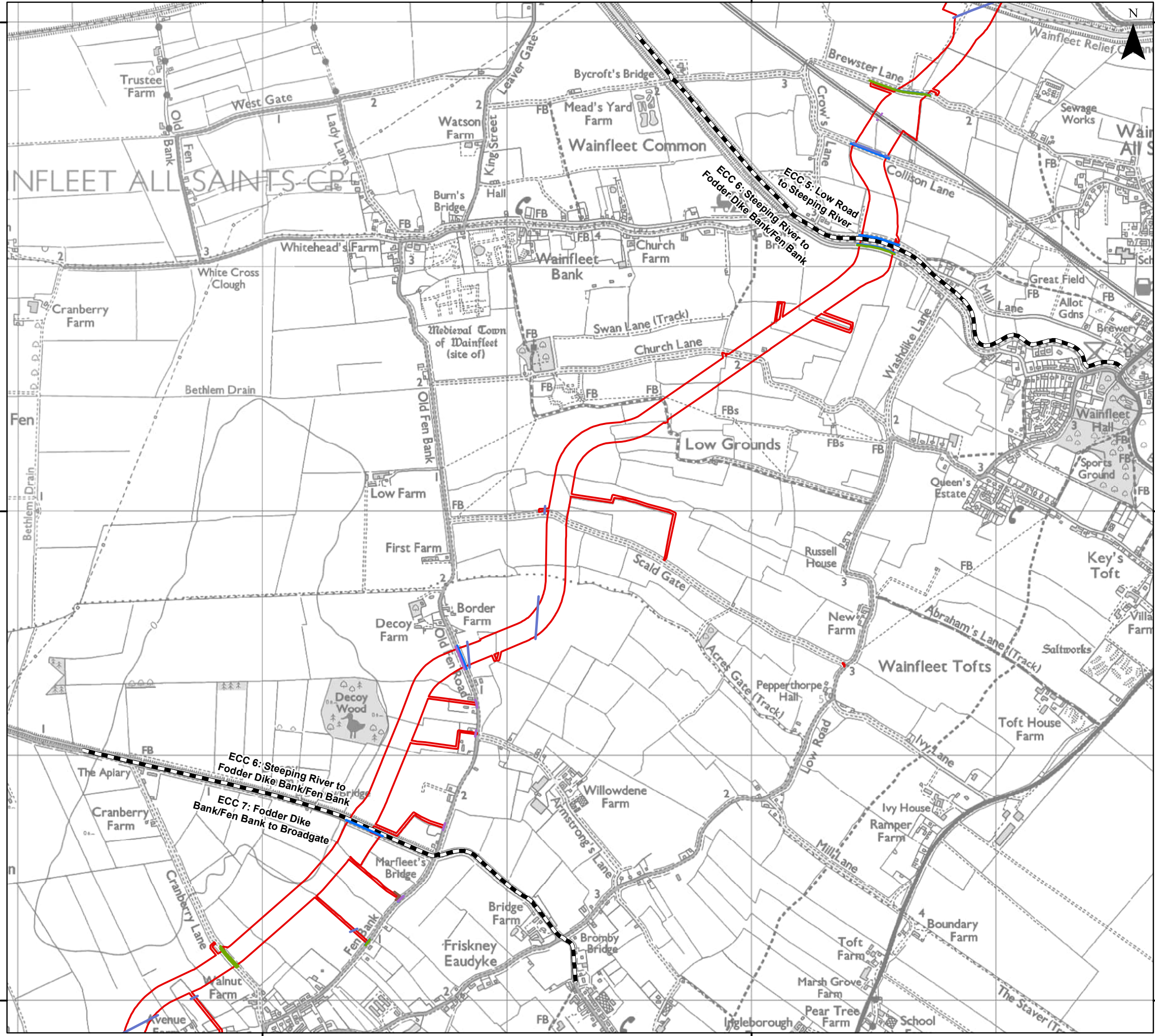
Date: 14/03/2024  
 Produced By: RD  
 Revision: 0.1

© Crown copyright [and database rights] (2024)  
 0100031673

Document Path: P:\05356 - Gobe Consultants Ltd\0012 GTR4 Outer Dowsing\Tech\GIS\DWG\Wainflet\2023 09 Environmental Statement\Land Use\Chapter\05356 0012 0921 0 Utilities.mxd

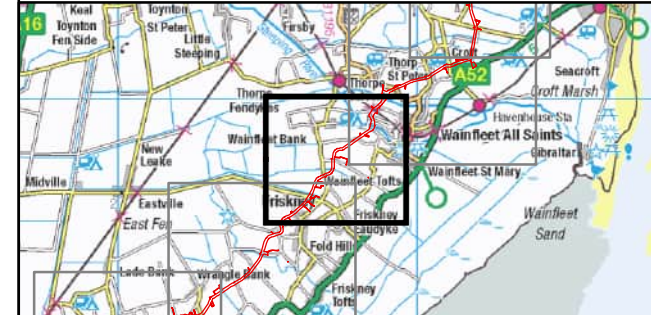
546000

548000



### Legend

- Order Limits
- Onshore Segment Break
- Electricity Utilities**
- Electric - High Voltage (Underground)
- Electric - High Voltage (Overhead)
- Rail Utilities**
- Rail - Culvert (Underground)
- Rail - DB Asset Line
- Rail - DC Asset Line
- Sewerage Utilities**
- Sewerage - Foul Sewer Rising Main (Underground)
- Telecoms Utilities**
- Telecom (Overhead)
- Telecom (Underground)
- Water Utilities**
- Water - Potable Water (Underground)



Coordinate System: British National Grid

0 0.5 1 km

Scale: 1:15,000 A3 Page Size

Environmental Statement

Utilities: ECC 6

Figure 25.4.6



Date: 14/03/2024  
Produced By: RD  
Revision: 0.1



© Crown copyright [and database rights] (2024)  
0100031673

Document Path: P:\05356 - Gobe Consultants Ltd\0012 GTR Outer Dowsing\Tech\GIS\DWG\Wing\2023 09 Environmental Statement\and User\Chapter\05356 0012 0921 0 Utilities.mxd

360000

360000

358000

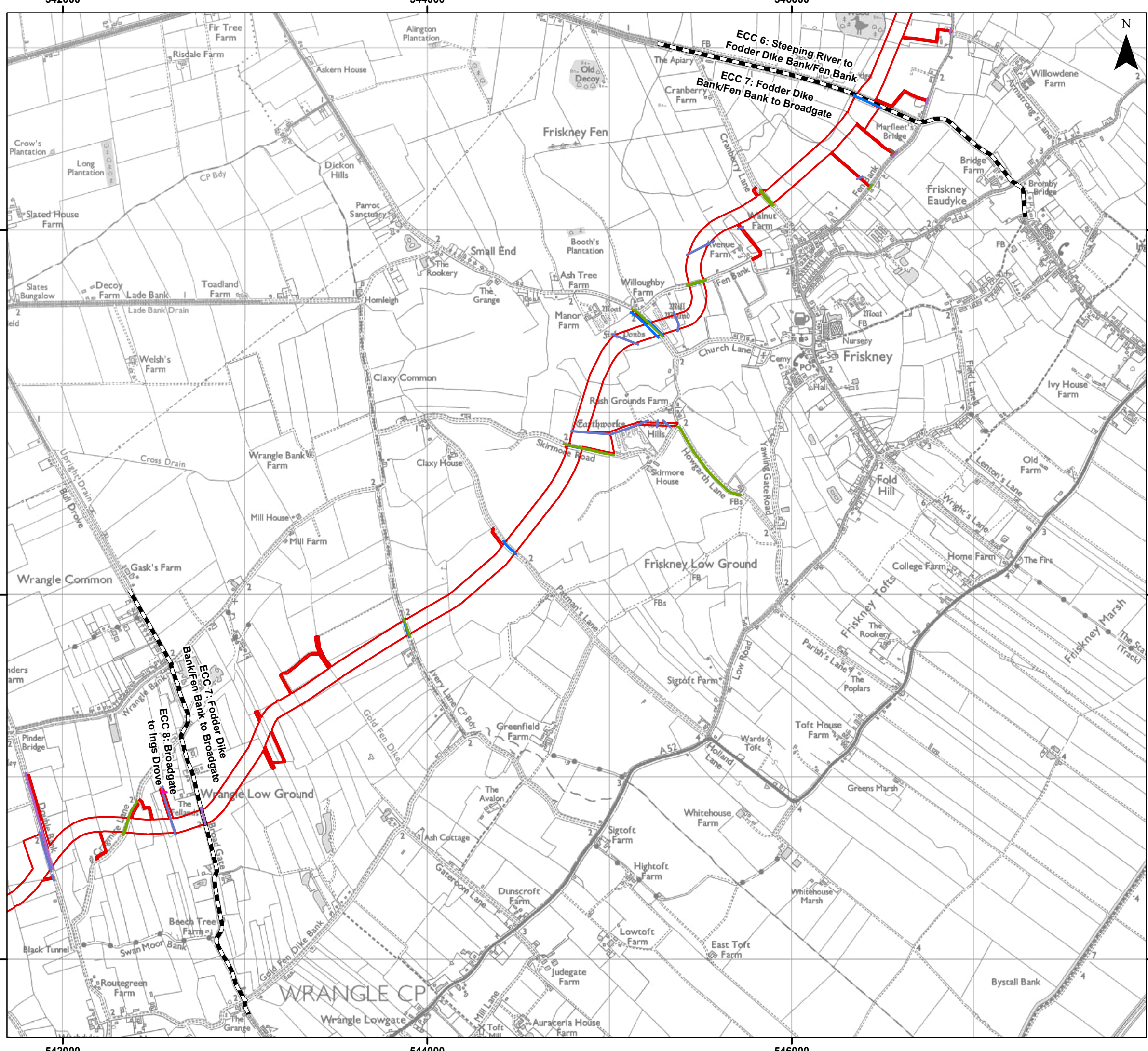
358000

356000

356000

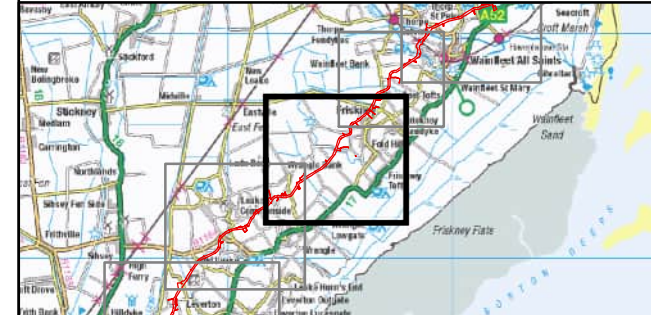
546000

548000



### Legend

- Order Limits
- Onshore Segment Break
- Electricity Utilities**
- Electric - High Voltage (Overhead)
- Electric - Low Voltage (Overhead)
- Sewerage Utilities**
- Sewerage - Foul Sewer Rising Main (Underground)
- Telecoms Utilities**
- Telecom (Overhead)
- Telecom (Underground)
- Water Utilities**
- Water - Potable Water (Underground)



Coordinate System: British National Grid  
 0 0.5 1 km

Scale: 1:20,000 A3 Page Size

Environmental Statement  
 Utilities: ECC 7  
 Figure 25.4.7



**OUTER DOWSING**  
OFFSHORE WIND

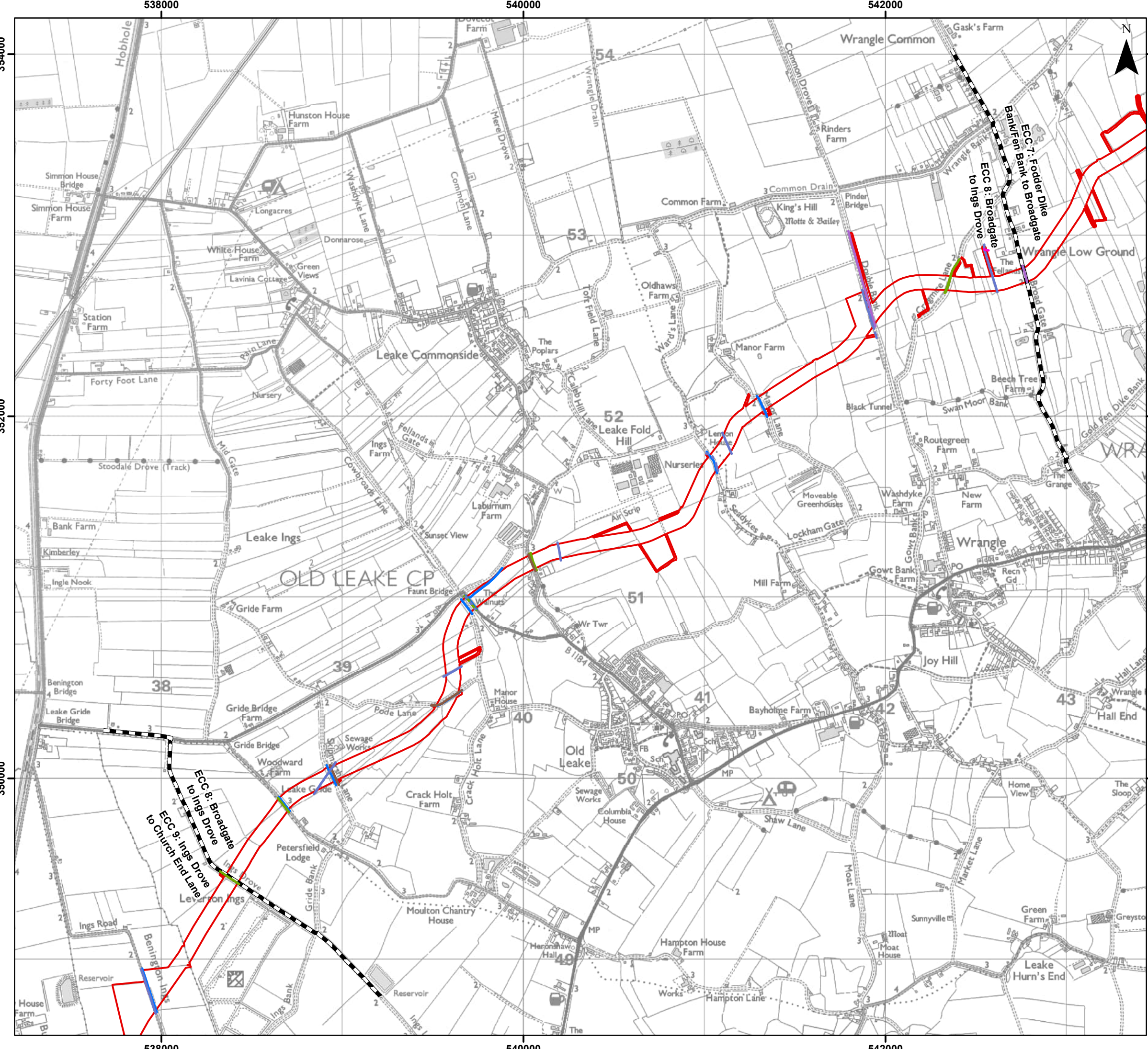


**SLR**

Date: 14/03/2024  
 Produced By: RD  
 Revision: 0.1

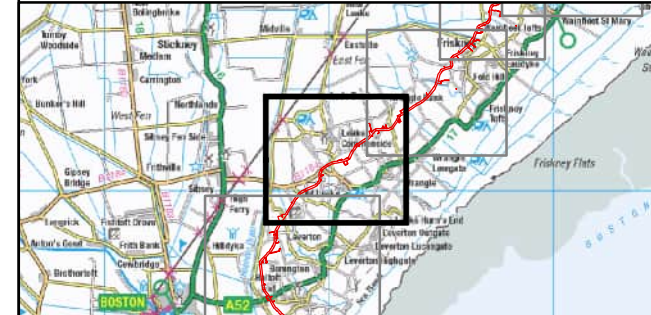
© Crown copyright [and database rights] (2024)  
 0100031673

Document Path: P:\05356 - Gobe Consultants Ltd\00012 GTR Outer Dowsing\Tech\GIS\DWG\W\Wing\2023 09 Environmental Statement\and User\Chapter\05356 00012 0921 0 Utilities.mxd



### Legend

- Order Limits
- Onshore Segment Break
- Electricity Utilities**
  - Electric - High Voltage (Underground)
  - Electric - High Voltage (Overhead)
  - Electric - Low Voltage (Overhead)
- Sewerage Utilities**
  - Sewerage - Foul Sewer Rising Main (Underground)
- Telecoms Utilities**
  - Telecom (Overhead)
  - Telecom (Underground)
- Water Utilities**
  - Water - Potable Water (Underground)



Coordinate System: British National Grid  
 0 0.5 1 km  
 Scale: 1:20,000 A3 Page Size

Environmental Statement  
 Utilities: ECC 8  
 Figure 25.4.8



**OUTER DOWSING**  
OFFSHORE WIND

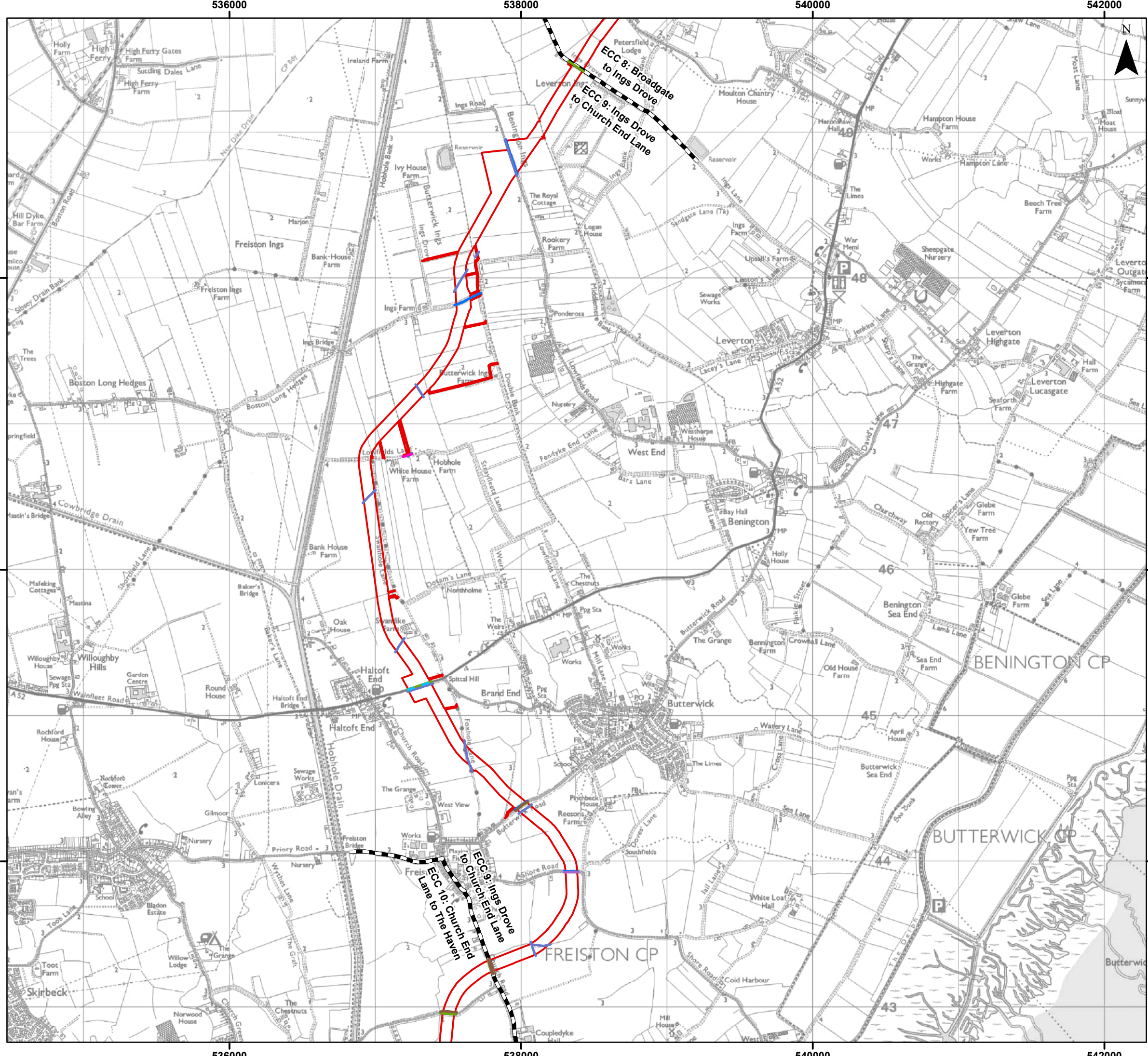


**SLR**

Date: 14/03/2024  
 Produced By: RD  
 Revision: 0.1

© Crown copyright [and database rights] (2024)  
 0100031673

Document Path: P:\05356 - Gobe Consultants Ltd\0012 GTR4 Outer Dowsing\Tech\GIS\DWG\W\Wing\2023 09 Environmental Statement\and User\Chapter\05356 001 2 09\21 0 Utilities.mxd



- ### Legend
- Order Limits
  - Onshore Segment Break
  - Electricity Utilities**
  - Electric - High Voltage (Overhead)
  - Electric - Low Voltage (Overhead)
  - Gas Utilities**
  - Gas - Medium Pressure (Underground)
  - Sewerage Utilities**
  - Sewerage - Foul Sewer Rising Main (Underground)
  - Telecoms Utilities**
  - Telecom (Overhead)
  - Telecom (Underground)
  - Water Utilities**
  - Water - Potable Water (Underground)
  - LCC Utilities**
  - Surface Water Drain (Underground)



Coordinate System: British National Grid  
 0 0.5 1 km  
 Scale: 1:25,000 A3 Page Size

Environmental Statement  
 Utilities: ECC 9  
 Figure 25.4.9



Document Path: P:\05356 - Gobe Consultants Ltd\0012 GTR4 Outer Dowsing\Tech\GIS\DWG\Wing\2023 09 Environmental Statement\Land Use\Chapter\05356 0001 2 0921 0 Utilities.mxd



536000

538000

344000

344000

342000

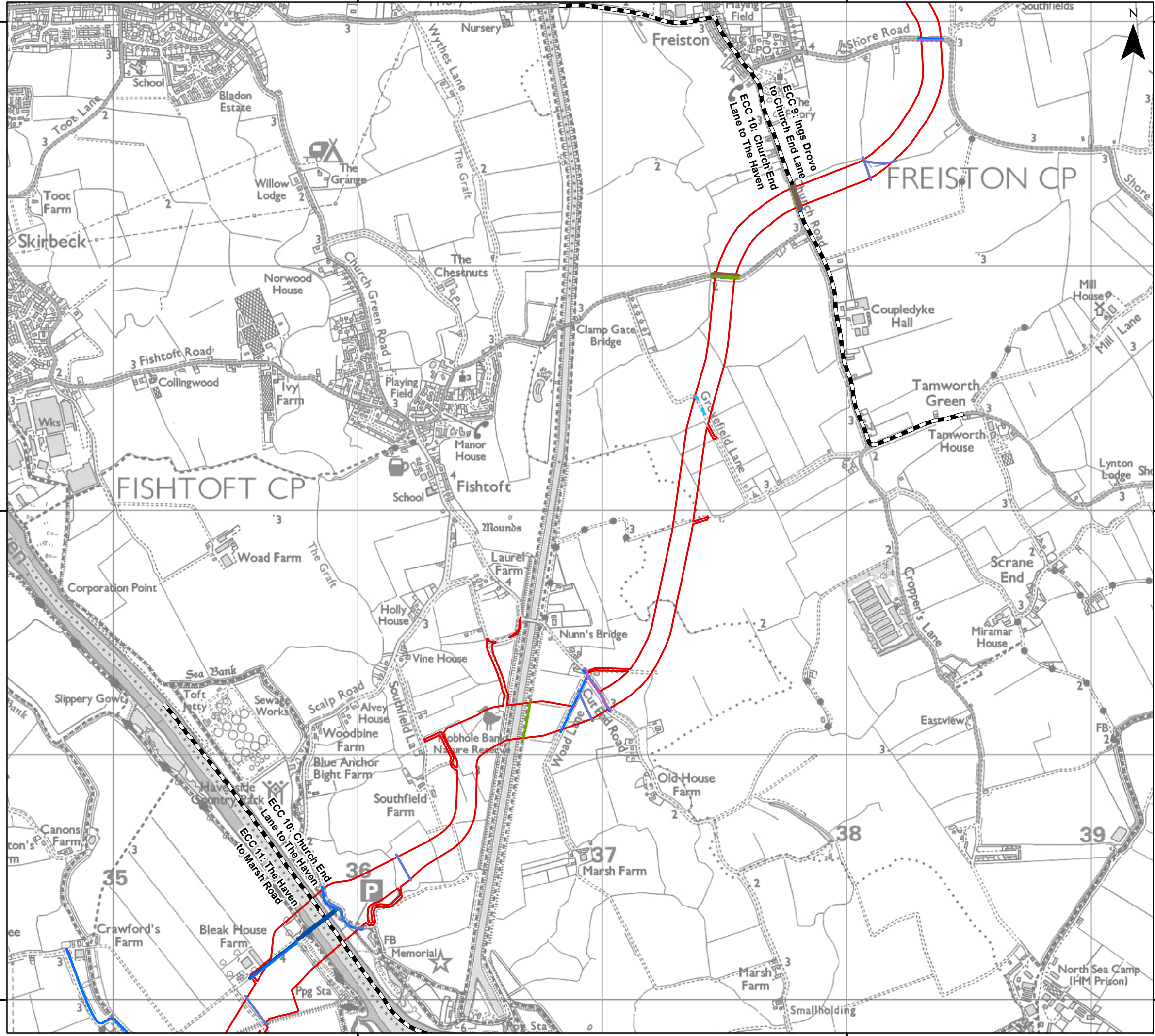
342000

340000

340000

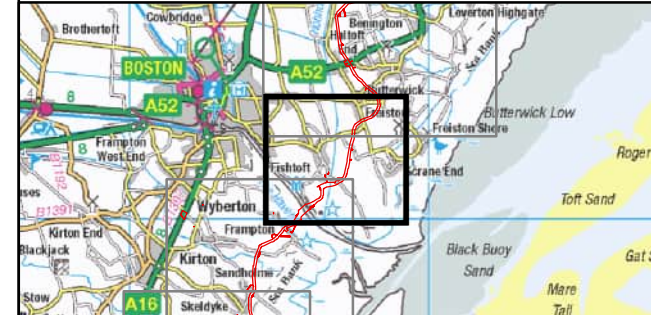
536000

538000



### Legend

- Order Limits
- Onshore Segment Break
- Electricity Utilities**
- Electric - High Voltage (Underground)
- Electric - High Voltage (Overhead)
- Sewerage Utilities**
- Sewerage - Foul Sewer Rising Main (Underground)
- Telecoms Utilities**
- Telecom (Overhead)
- Telecom (Underground)
- Water Utilities**
- Water - Not Specified (Underground)
- Water - Potable Water (Underground)
- LCC Utilities**
- Surface Water Drain (Underground)



Coordinate System: British National Grid  
 0 0.5 1 km

Scale: 1:15,000 A3 Page Size

Environmental Statement  
 Utilities: ECC 10  
 Figure 25.4.10

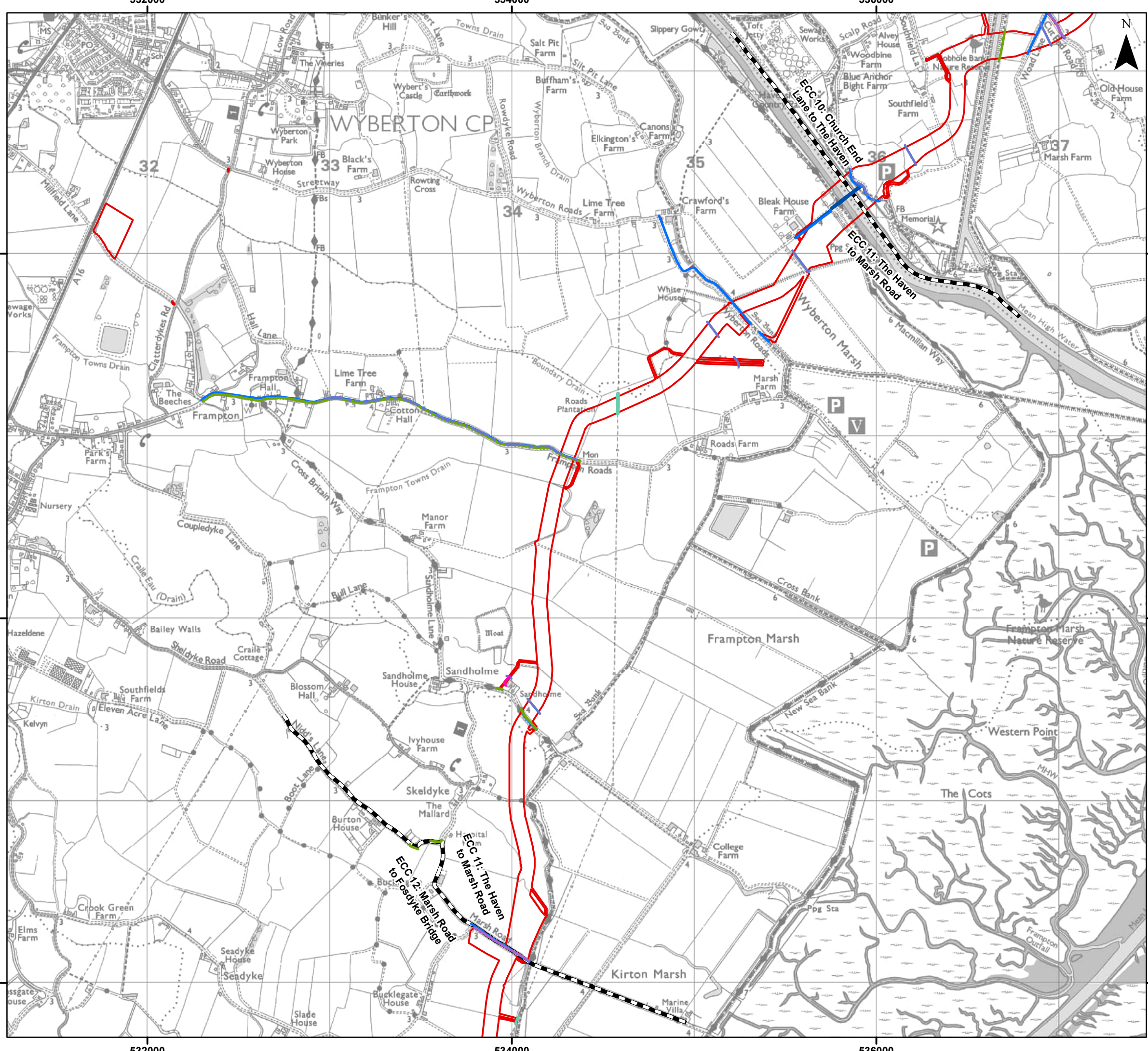


Date: 14/03/2024  
 Produced By: RD  
 Revision: 0.1



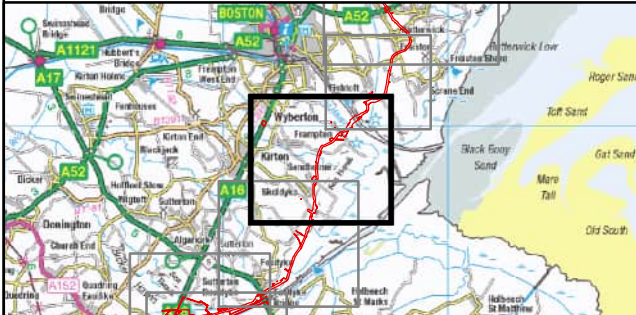
© Crown copyright [and database rights] (2024)  
 0100031673

Document Path: P:\05356 - Gobe Consultants Ltd\0012 GTR Outer Dowsing\Tech\GIS\DWG\W\img\2023 09 Environmental Statement\and User\Chapter\05356 0012 0921 0 Utilities.mxd



**Legend**

- Order Limits
- Onshore Segment Break
- Electricity Utilities**
- Electric - Extra-High Voltage (Overhead)
- Electric - High Voltage (Underground)
- Electric - High Voltage (Overhead)
- Electric - Low Voltage (Overhead)
- Telecoms Utilities**
- Telecom (Overhead)
- Telecom (Underground)
- Water Utilities**
- Water - Not Specified (Underground)
- Water - Potable Water (Underground)



Coordinate System: British National Grid  
 0 0.5 1 km  
 Scale: 1:20,000 A3 Page Size

Environmental Statement  
 Utilities: ECC 11  
 Figure 25.4.11

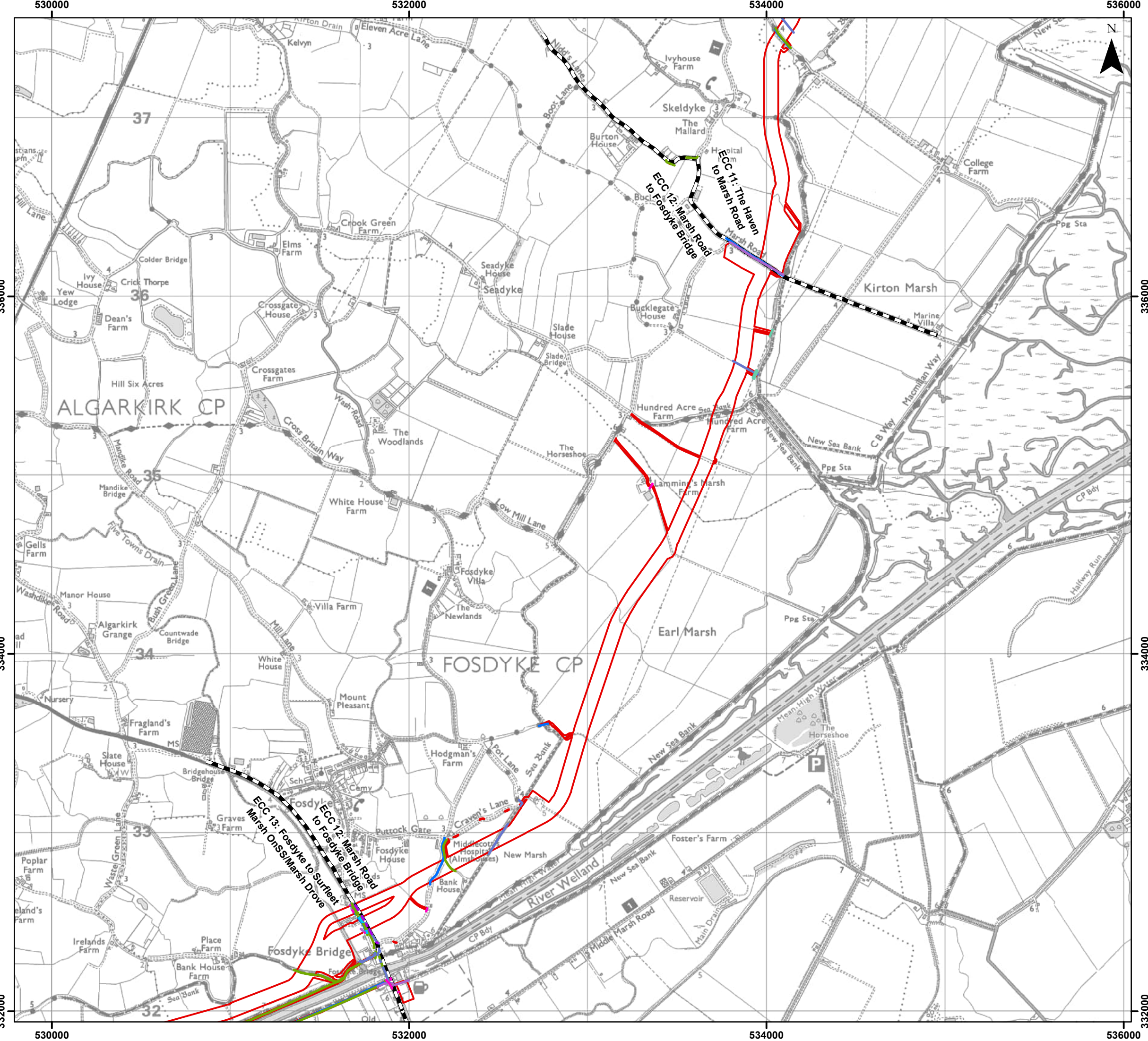


Date: 14/03/2024  
 Produced By: RD  
 Revision: 0.1



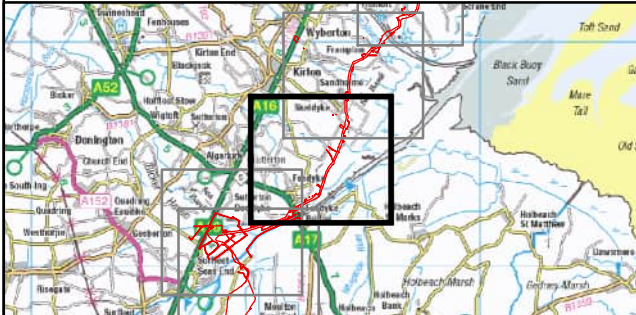
© Crown copyright [and database rights] (2024)  
 0100031673

Document Path: P:\05356 - Gobe Consultants Ltd\010012 GTR4 Outer Dowsing\Tech\GIS\DWG\W\Wing\2023 09 Environmental Statement\and Use\Chapter\05356 0012 0921 0 Utilities.mxd



**Legend**

- Order Limits
- Onshore Segment Break
- Electricity Utilities**
  - Electric - Extra-High Voltage (Overhead)
  - Electric - High Voltage (Underground)
  - Electric - High Voltage (Overhead)
  - Electric - Low Voltage (Underground)
  - Electric - Low Voltage (Overhead)
- Telecoms Utilities**
  - Telecom (Overhead)
  - Telecom (Underground)
- Water Utilities**
  - Water - Potable Water (Underground)
- LCC Utilities**
  - Combined System (Underground)
  - Surface Water Drain (Underground)



Coordinate System: British National Grid

0 0.5 1 km

Scale: 1:20,000

A3 Page Size

Environmental Statement

Utilities: ECC 12

Figure 25.4.12



**OUTER DOWING**  
OFFSHORE WIND

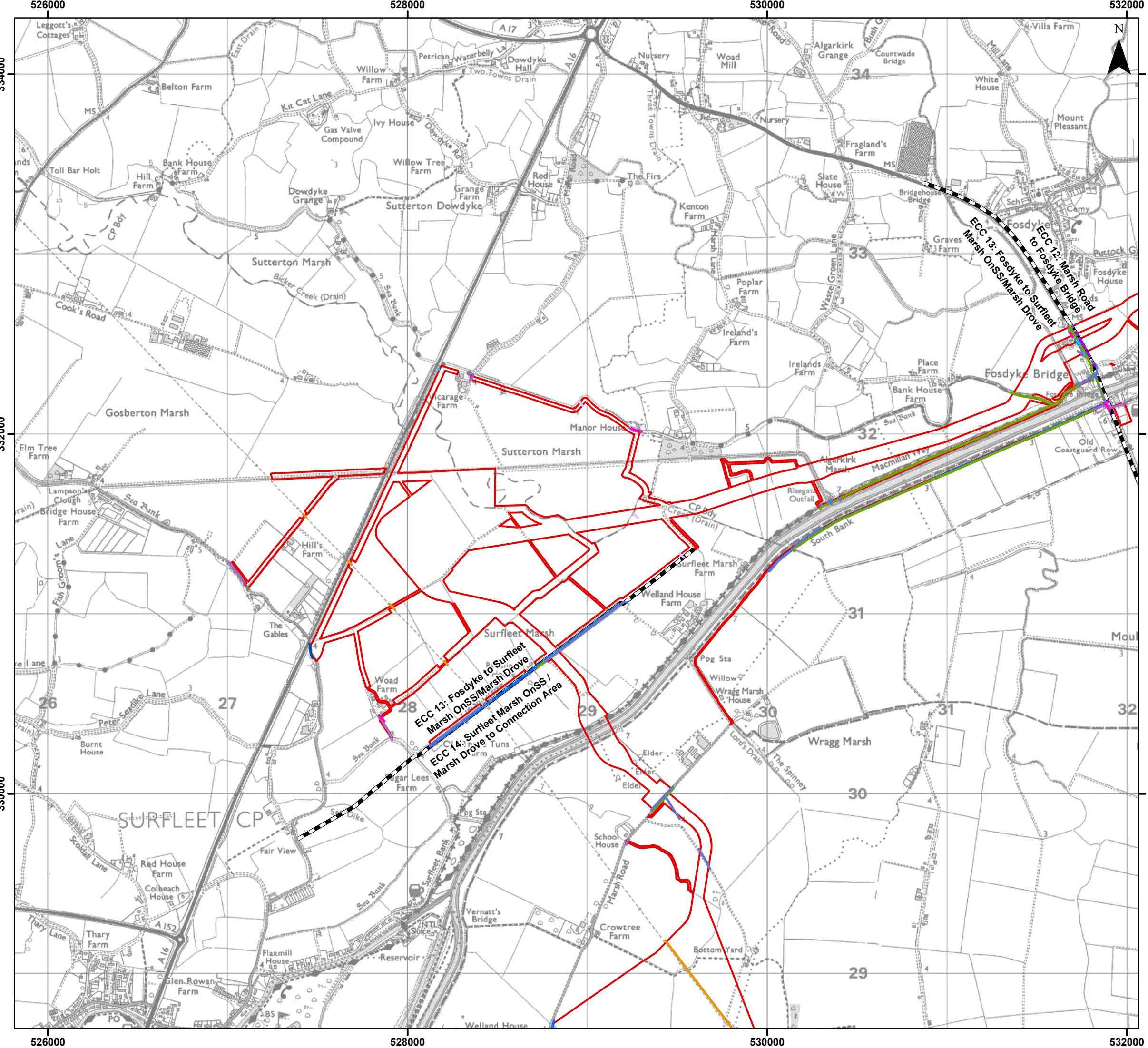


**SLR**

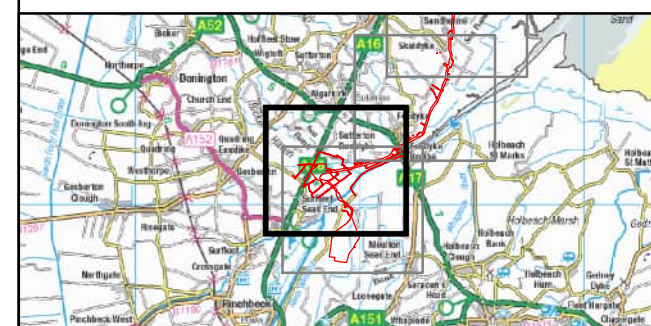
Date: 14/03/2024  
Produced By: RD  
Revision: 0.1

© Crown copyright [and database rights] (2024)  
0100031673

Document Path: F:\05356 - Gobe Consultants Ltd\0012 GTR4 Outer Dowing\Tech\GIS\DWgs\Wkmg\2023 09 Environmental Statement\and User\Chapter\05356 0012 0921 0 Utilities.mxd





- ### Legend
- Order Limits
  - Onshore Segment Break
  - Electricity Utilities**
    - Electric - High Voltage (Underground)
    - Electric - High Voltage (Overhead)
    - Electric - Low Voltage (Underground)
    - Electric - Low Voltage (Overhead)
    - Electric - Not Specified (Overhead)
  - Gas Utilities**
    - Gas - National-High Pressure (Underground)
  - Telecoms Utilities**
    - Telecom (Overhead)
    - Telecom (Underground)
  - Water Utilities**
    - Water - Not Specified (Underground)
    - Water - Potable Water (Underground)
  - LCC Utilities**
    - Combined System (Underground)
    - Surface Water Drain (Underground)



Coordinate System: British National Grid  
 0 0.5 1 km  
 Scale: 1:20,000 A3 Page Size

Environmental Statement  
 Utilities: ECC 13

Figure 25.4.13

Date: 14/03/2024  
 Produced By: RD  
 Revision: 0.1

© Crown copyright [and database rights] (2024) 0100031673

Document Path: P:\05356 - Gobe Consultants Ltd\0012 GTR Outer Dowing\Tech\GIS\DWgs\Wkng\2023 09 Environmental Statement\and User\Chapter\05356 0012 0921 0 Utilities.mxd

528000

530000

532000

332000

332000

330000

330000

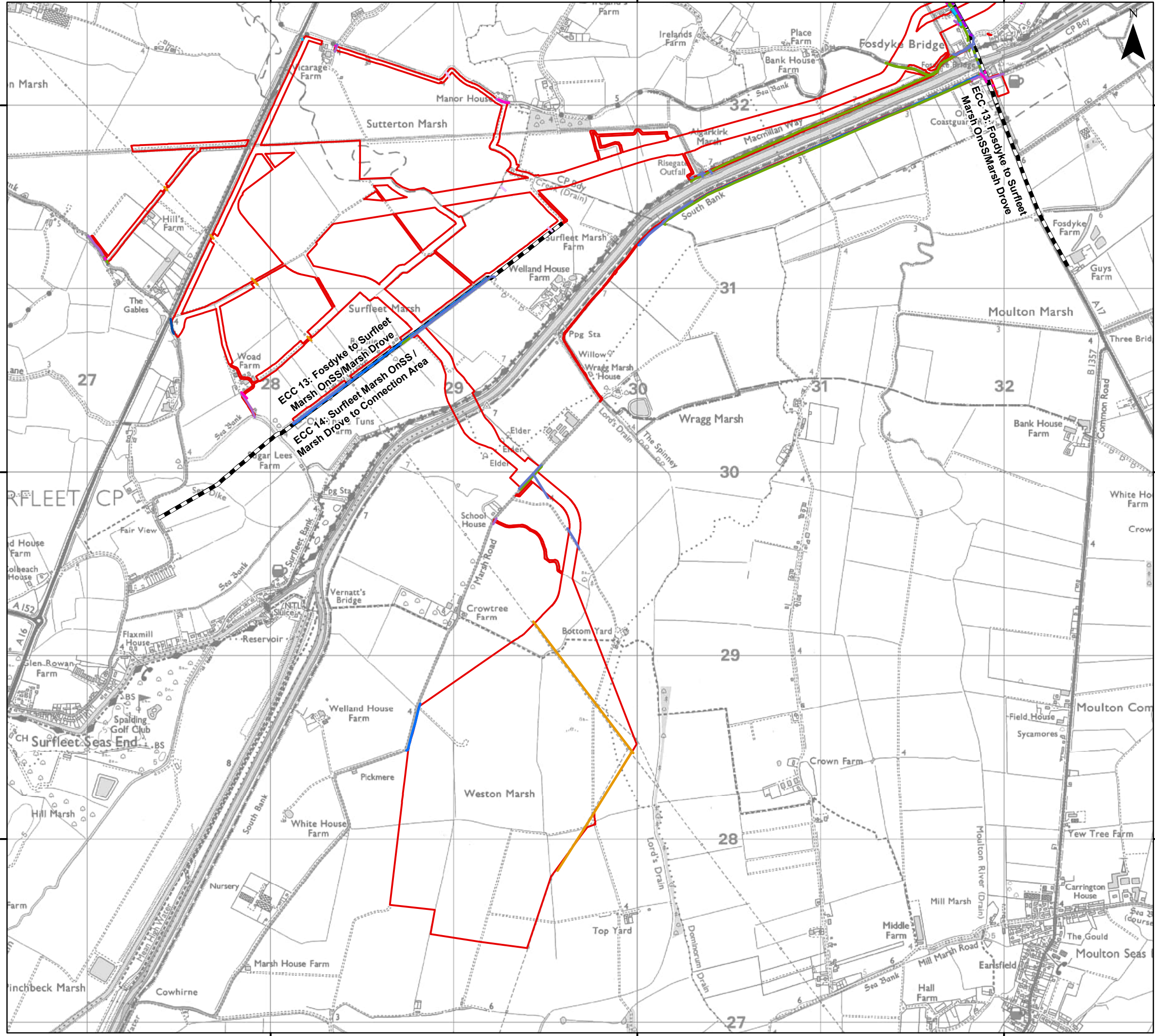
328000

328000

528000

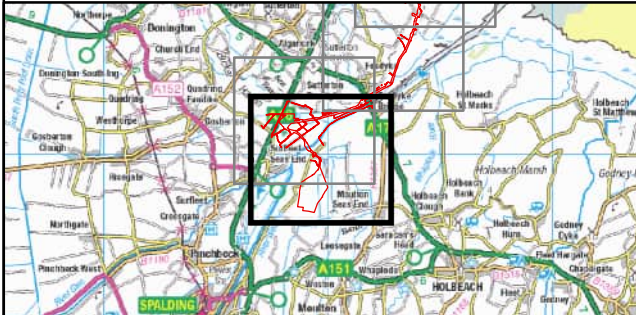
530000

532000



### Legend

- Order Limits
- Onshore Segment Break
- Electricity Utilities**
  - Electric - High Voltage (Underground)
  - Electric - High Voltage (Overhead)
  - Electric - Low Voltage (Underground)
  - Electric - Low Voltage (Overhead)
  - Electric - Not Specified (Overhead)
- Gas Utilities**
  - Gas - National-High Pressure (Underground)
- Telecoms Utilities**
  - Telecom (Overhead)
  - Telecom (Underground)
- Water Utilities**
  - Water - Not Specified (Underground)
  - Water - Potable Water (Underground)
- LCC Utilities**
  - Combined System (Underground)
  - Surface Water Drain (Underground)



Coordinate System: British National Grid  
 0 0.5 1 km  
 Scale: 1:20,000 A3 Page Size

Environmental Statement  
 Utilities: ECC 14  
 Figure 25.4.14



Date: 14/03/2024  
 Produced By: RD  
 Revision: 0.1



© Crown copyright [and database rights] (2024) 0100031673

Document Path: P:\05356 - Gobe Consultants Ltd\00012 GTR Outer Dowsing\Tech\GIS\DWG\W\Wing\2023 09 Environmental Statement\and User\Chapter\05356 00012 0921 0 Utilities.mxd